









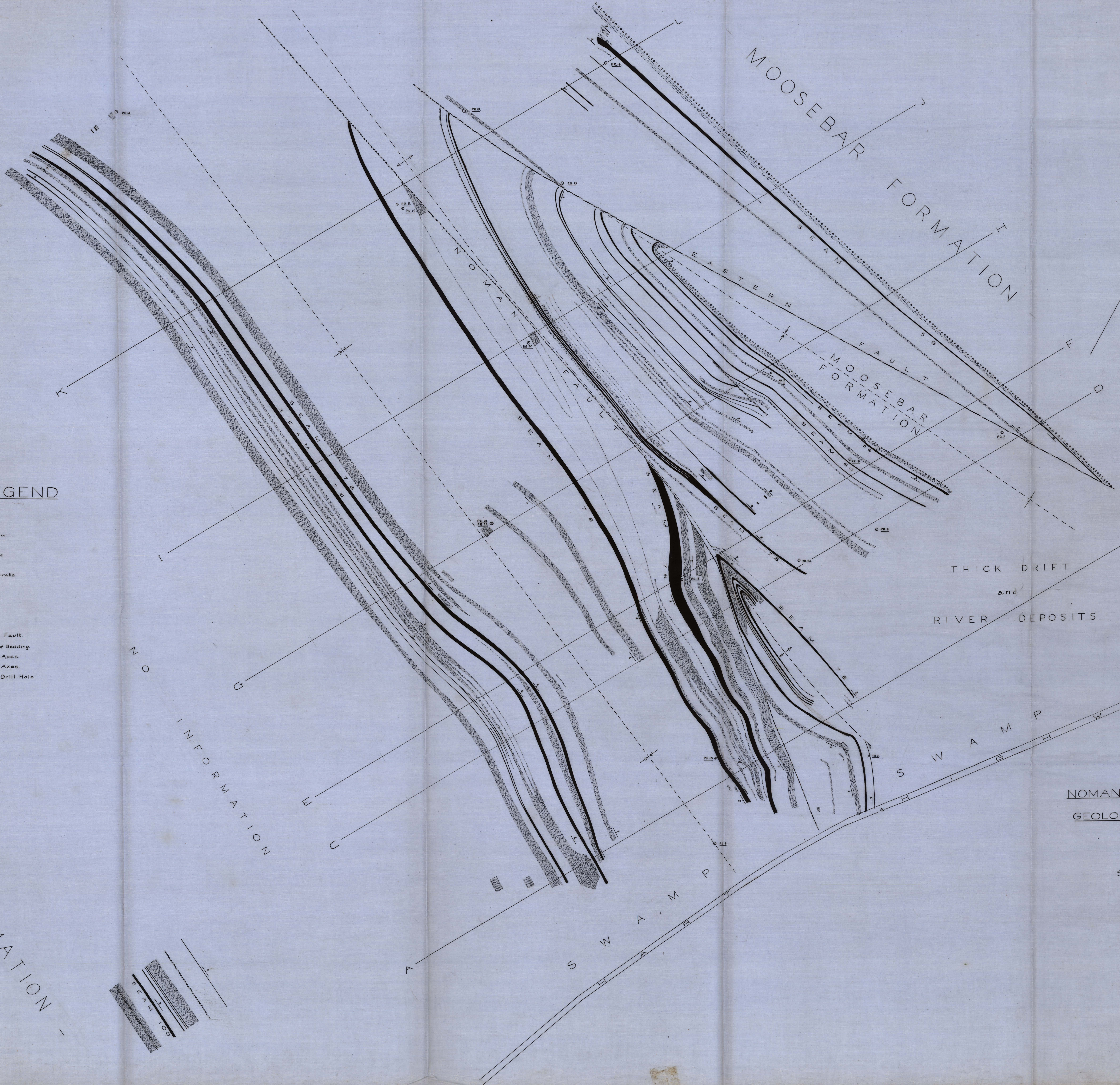
W 2-5

LEGEND

-  Coal seam
-  Sandstone
-  Conglomerate

-  Reversed Fault
-  Attitude of Bedding
-  Anticlinal Axes
-  Synclinal Axes
-  Diamond Drill Hole

MONACH FORMATION



NOMAN CREEK AREA
GEOLOGICAL MAP

SCALE: 1"=132'

FKN/DECEMBER 1949

016425