



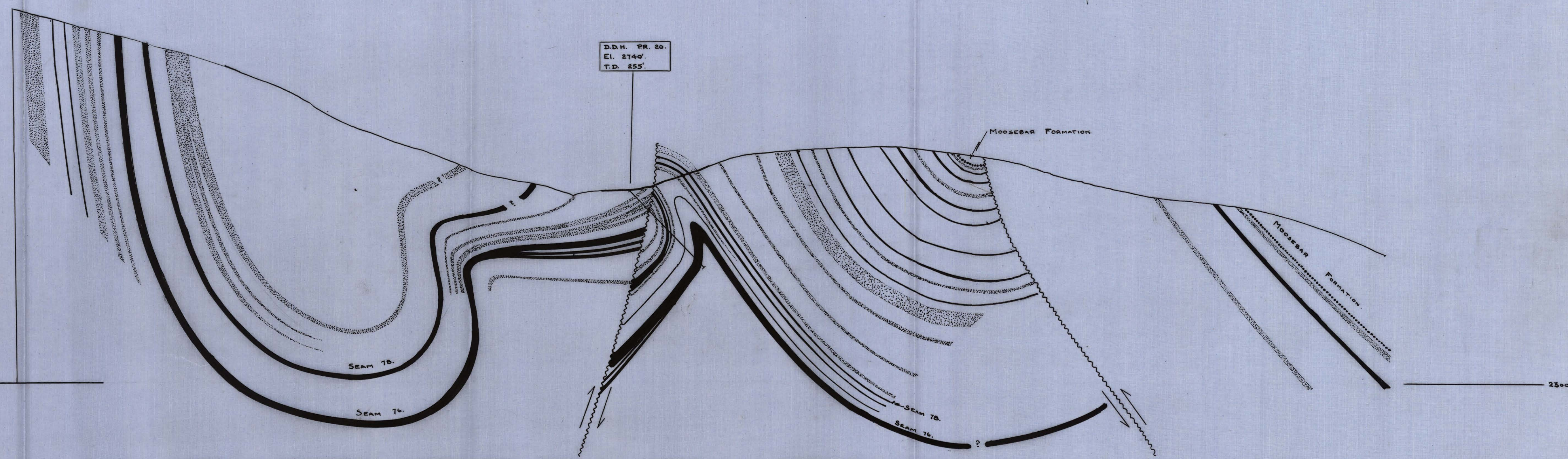
NOMAN
CREEK
AREA



SCALE 1" = 132'

-  COAL.
-  SANDSTONE.
-  CONGLOMERATE.
-  FAULT.

3300
3200
3100
3000
2900
2800
2700
2600
2500
2400
2300
2200



STRUCTURAL SECTION I - J.