





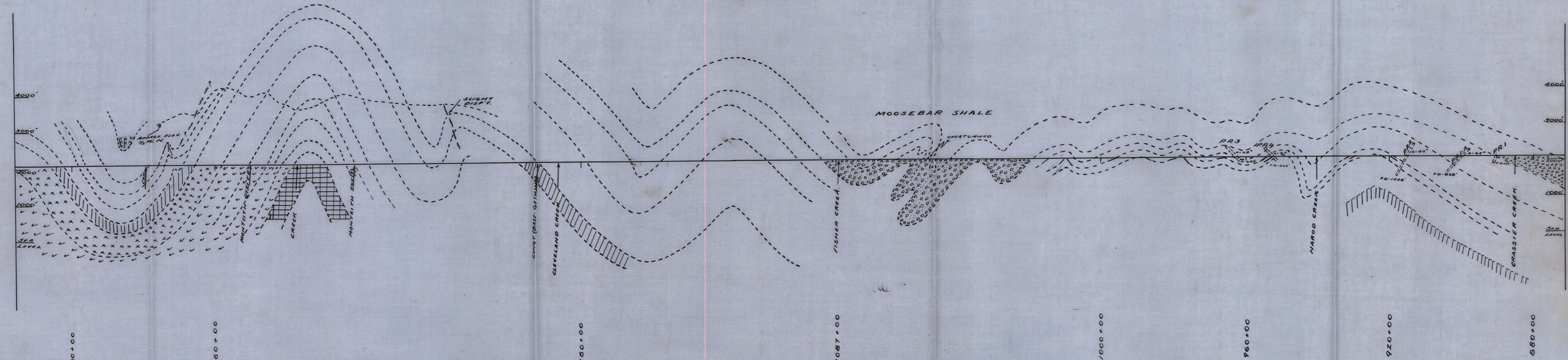
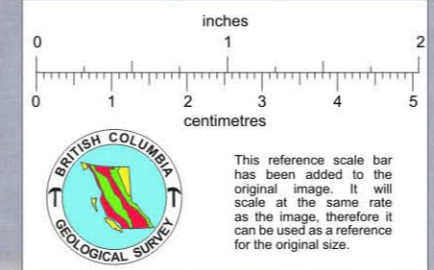


-  MOOSEBAR
-  GETHING
-  MONACH
-  BEATTIE PEAKS
-  MONTEITH
-  FERNIE



NORTHWEST SECTION  
 HART HIGHWAY  
 STA-570+00 - 1310+00  
 SCALE-4"=1 MILE

COAL CONTROL - PARTY 2



A.L. JOHNSTON-16/1/193.

Fisher Creek  
 0930 031  
 Crassier Creek  
 0930 024