


# KENNCO EXPLORATIONS (WESTERN) LTD

## TOPOGRAPHIC MAP of MT. BODINE AREA (UNCONTROLLED MANUSCRIPT)

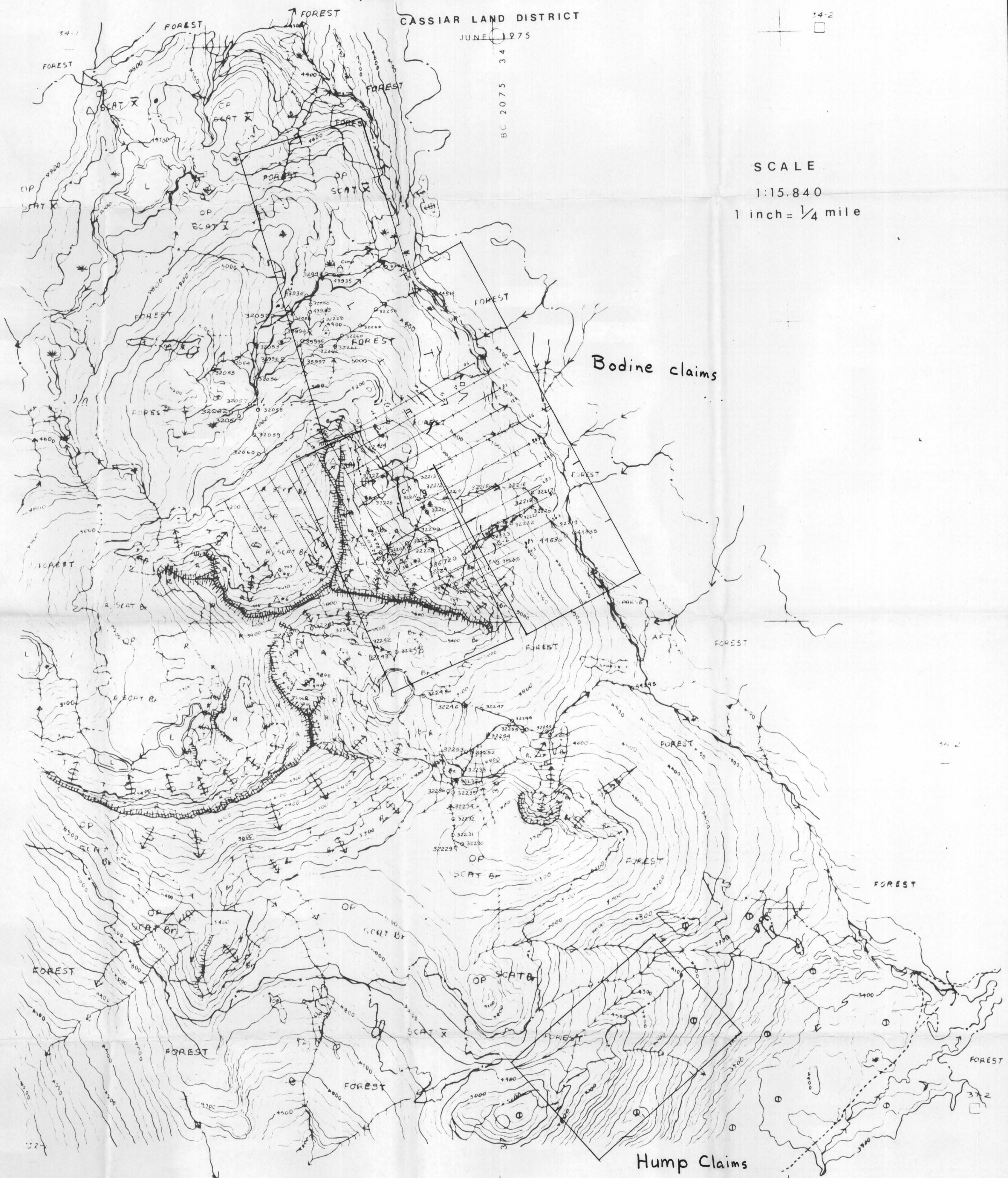
CASSIAR LAND DISTRICT

JUNE 1975

BC 2075 34



SCALE  
1:15,840  
1 inch = 1/4 mile




### LEGEND

- Timber Type Boundary
- ⊙ Burned
- Br Brush
- X Scrub
- OP Open
- Swamp
- Slide
- Creek
- Road
- Cliffs
- Contours interval 25.50'
- L Lake
- Photo centre

### PROPERTY FILE

#### KENNCO EXPLORATIONS (WESTERN) LIMITED

Silt Sample Sites  
Soil Grid location  
Bodine & Hump claims



DATA BY: <i>UPH</i>	N.T.S. 93/12W	PL. NO.:
DRAWN BY:	DATE:	SCALE: 1" = 1/4 mile
TRACED BY:	DATE:	Project: 75115
REVISIONS:		

**ALLWEST**  
Forestry & Resources Services Ltd.

016353