

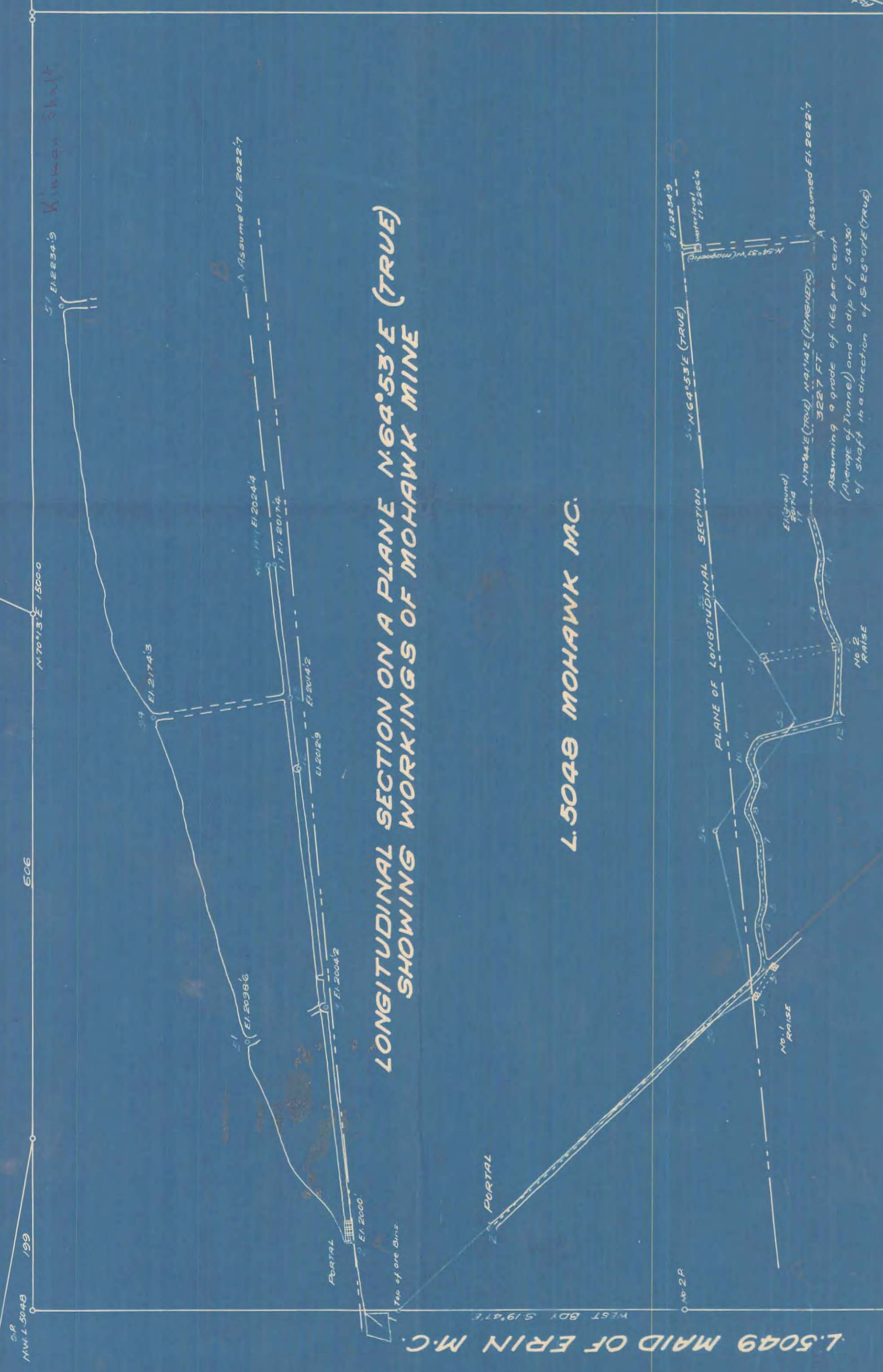
MAP OF THE MOHAWK MINE
LOT 5048, CASSIAR DISTRICT
GIVING

PLAN, LONGITUDINAL SECTION & TRANSVERSE SECTION
OF WORKINGS

L.5053 MOHAWK FR. M.C.

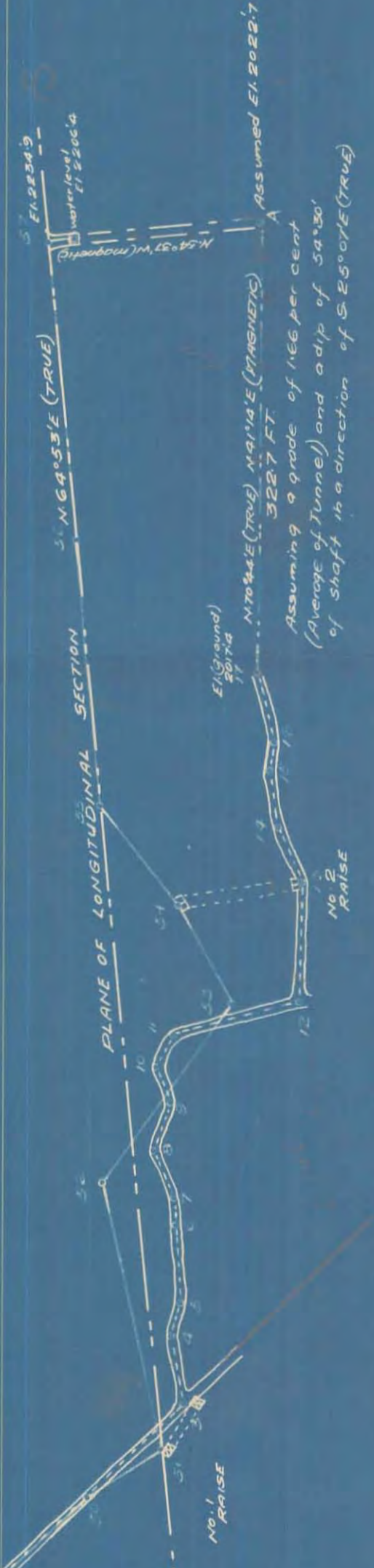
L.1545 CENTRAL STAR M.C.

L.1538 LUCKY JIM M.C.



LONGITUDINAL SECTION ON A PLANE N64°53'E (TRUE)
SHOWING WORKINGS OF MOHAWK MINE


L.5048 MOHAWK M.C.



PLAN SHOWING WORKINGS OF MOHAWK MINE

SCALE: 100 FT. = 1 INCH
SURFACE STATIONS 1-50, UNDERGROUND STATIONS 2-17
BEARINGS DERIVED FROM W.B.DRY L.5048.

93M/5E
93M-51



TRANSVERSE SECTION
ON A PLANE S.25°07'E (TRUE)
SHOWING WORKINGS OF
MOHAWK MINE.

AS AT MAY 6th 1929

J. RUTHERFORD, B.C.L.S., SMITHERS, B.C.

016045