

Property File  
0932308 - Fultana  
Calcite

CALCITE CLAIMS (FULTON LAKE)  
932/16W

015849

September 20, 1989

Mr. Peter Fischl  
3 rd. Floor  
756 Fort St.  
Victoria, B.C.  
V8W 3A3

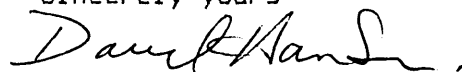
Dear Sir:

We have analyzed six sources of limestone in the area from Vanderhoof to Terrace and our results are tabulated below. The locations of the CART, CHRIS and FULTON prospects are plotted on the enclosed map. The Dahl Lake Quarry is 38 km west of Prince George. The AMD claims (inactive quarry) are located 10 km east of Terrace on Copper Mountain. The Marl property is on the north side of the Skeena River and 2 km north of Ritchie.

SAMPLE	WIDTH metres	%Ca	ppm Mg	ppm Fe	%INSOL	ACID NEUT. meq/g
CART 4218	7.5	33.5	1500	1600	13.14	17.07
CART 4219	7.0	38.5	1500	700	2.49	19.44
CART 4220	5.0	35.7	1700	1300	6.35	18.35
CART 4261	7.5	38.0	1600	800	1.83	19.31
CART 4302	7.5	37.1	1500	600	1.10	19.48
CART 4303	7.0	35.9	1300	900	7.07	18.20
CART 4304	7.0	39.0	1600	1000	2.12	19.33
CART 4305	7.5	38.2	1600	700	1.69	19.57
DAHL 1	-	37.6	3700	600	1.98	19.90
DAHL 2	-	35.7	2400	400	0.50	18.30
MARL	grab	32.8	3800	3300	6.43	17.80
AMD	grab	32.5	1300	800	6.33	19.00
FULTON	grab	31.0	2000	1600	28.80	15.70
CHRIS	grab	38.1	2900	1200	2.40	18.50
CHRIS 1	grab	31.0	2100	1900	14.25	17.20
CHRIS 2	grab	33.6	2200	2400	11.13	17.50
CHRIS 3	grab	27.4	1900	4300	26.82	14.40
CHRIS 4	grab	25.8	1600	2400	28.99	14.00

Enclosed are copies of the assay certificates.

Sincerely yours



Daryl J. Hanson  
Exploration Geologist  
Equity Silver Mines Ltd.

FOREST

Scale 1:50,000



FULTON

2529±

L 1613A

L 1612A

Michell Bay

L 1353 Babine IR 25

LAKE

FULTON LS (N. Paquette)

Dam

FULTON RIVER

L 2176

L 2175

L 2173

L 1611A

Topley Provincial Park  
Topley Landing

L 2175

L 2173

L 2174

L 1354

BKA BKB BKC

L 1357

L 1356

Under Construction

Gravel Pit

Rack Creek


93216

93219

CHRIS MINERAL CLAIM  
(Carl Sydlík)

Creek

Lennac Lake



CALC 76

DIST.: A/C 130-530  
DEPT. DIY

EQUITY SILVER MINES LIMITED

# ASSAY CERTIFICATE

Attention:	Engineering	<u>J. Cyr.</u>	<u>Ed Westgard</u>	<u>limestone</u>
Mine Manager	Geology	_____	<u>N. shore</u>	
Mill Supt.	Mill	_____	<u>Fulton LK.</u>	
Pit Supt.	Research Met	_____		
Plant Supt.	Research Leach	_____		
Adm. Supt.	Leach Plant	_____		

DATE Nov. 29/88

1	<u>Limestone</u>								
	<u>Sample</u>								
	<u>(#9076)</u>								
2	<u>% Ca</u>	<u>(A.A.)</u>	<u>31.0%</u>						
3	<u>% Fe</u>	<u>(A.A.)</u>	<u>0.16%</u>						
4	<u>ppm Mg</u>	<u>(A.A.)</u>	<u>2035 ppm.</u>						
5	<u>% Insol</u>		<u>28.8%</u>						
6	<u>Acid Neut.</u>		<u>15.71 meq HCl/gram</u>						
7									
8	<u>% CaCO<sub>3</sub></u>	<u>(from Ca)</u>	<u>77.4%</u>						
9									
	<u>% CaCO<sub>3</sub></u>	<u>(from H<sup>+</sup> Neut)</u>	<u>78.6%</u>						
11									
12									
13									
14									
15									
16									
17									
18									
19									
20									
21									
22									
23									

ND - Not Detected  
 Tr - < .01%  
 Ag Tr - < 1.0 gm/TONNE  
 Form C200/85-Revised-3

Signed \_\_\_\_\_

FAME - PROSPECTORS ASSISTANCE PROGRAM - 1988-89  
INDIVIDUAL PROSPECTOR REPORT

=====

P NUMBER: 20

DATE: 06/06/89

NAME: EDWARD WESTGARDE *J40 419*

FACTOR SCORE: 650

INITIAL PAYMENT: \$1,600

GRANT: \$3,200

FINAL PAYMENT: \$1,600

BUDGET: \$6,570

GRANT STATUS: REQUESTED FURTHER

DOC. DEC. 5/88.

FINAL PAYMENT APPRVD

DEC. 20/88.

===== PROGRAMS =====

PROGRAM(S): Houston, 93L10, McQuarrie Lake: GEOL, ROCK and SOIL to  
evaluate property.

===== REPORT =====

PROSPECTING DAYS: 28

TOTAL DAYS: 61

DISCOVERY AREA: FULTON LAKE

COMMODITY: CaCO3

BEST ASSAY: 96%

CLAIM NAME: CALCITE 1-4

CLAIMS STAKED: Several

No. CLAIMS: 10

No. UNITS: 26

RECORDING FEES: \$130

PROJECT EXPENDITURES

TRAVEL: \$1,500      SAMPLING/ASSAYS: \$250

FOOD/ACCOM:              REPORT PREP:

OTHER: \$2,009

EQUIP RENTALS:

PROSPECT DAYS: \$2,800

TOTAL EXPENSES: \$6,559

FIELD VISIT: F      VISITED BY:

COMMENTS: Good performance - fair to good report - options pending.  
Rating 1 to 5: 2 (good).

REQUESTED FURTHER DOC. DEC. 5/88. FINAL PAYMENT APPRVD DEC.  
20/88.



8417  
8415 - 7733

LD - 0 N114 LABORATORIES  
(905-2549)

December 21, 1988

7  
H...  
V...

Mr. Edward Westgarde, 845 3795  
Box 102,  
Houston, British Columbia  
VOJ 1Z0

Dear Mr. Westgarde:

RE: PROSPECTORS ASSISTANCE PROGRAM REFERENCE NO. 10960-P20

This will acknowledge receipt of your Prospecting Report Form as per requirements of the FAME Prospectors Assistance Program.

I am pleased to inform you that your report on activities and expenditures has been reviewed and approved.

Final payment of your grant in the amount of \$1,600.00 will be forwarded to you directly. Please allow 4-6 weeks for processing. Your prospecting activities have been a valuable addition to this year's Prospectors Assistance Program.

Yours truly,

V.A. Preto, PhD., P.Eng.,  
Director,  
Prospectors Assistance,  
FAME Program

VAP:pl

Property File

93L 308

EDWARD WESTGARDE

Box 102

HOUSTON B.C. V0J1Z0

NOV 28 1988

LOG NO: 88.11.30 U8

ACTION: James - job.

FILE NO:

MR. V.A. PRETO PH.D. P.ENG.  
DIRECTOR  
PROSPECTORS ASSISTANCE  
MINISTRY OF ENERGY & MINES OFFICE  
PARLIAMENT BUILDINGS  
VICTORIA B.C. V8V-1X4.

RE: GRANT \* 10960-P 20

Dear Sir;

Enclosed please find a summary of my prospecting activities for the spring and summer of 1988.

On the 7th day of June I commenced taking soils and doing rock mapping on an area west of the 5 mile mineral claim in accord with my projected projects. Most rocks of interest & some soils were run by friends who work for Equity Silver mine, the balance I took to Min/En lab at Smithers 17 days were spent and from 80 soils & rock samples there were some highs but no area maintained any area volume I brought a Komatsu Cat in and exposed a small rich showing in a diorite and consequently staked 2 claims 2 kilometers west of the up M.C.'S. These are the TICK \* 1 & 2.

I talked & consulted Tony L Orsa P.ENG. from Smithers about the Black Mountain showings. He said although it was spectacular he believed due to the type it

Ple  
Ple

95

BLACK W  
17 DAYS

c

(3)

apicant ground and option to Equity.

5 days.

Equity silver mine manifest some interest in Limestone. Their cost is \$500,000 per year at present. I knew of a good limestone bed I had formerly staked in 1967 at Foulton Lake, I went back and prospected the area and consequently re-staked the showing. I am presently negotiating about it with Equity. They will inspect it next spring. Because of acid problems they expect 20 years of required treatment even after mine closure.

I had purity tests on calcite made at Min En Lab Smithers. They were excellent.

SP

These are the Calcite 1 2 3 4 Mineral claims

I recently took Jeff Jockey from Canamad Resources Inc. to the Rose and my Ark claims. I have received a reply and they are considering an option. Another small Co also have said they wish to option these.

I had an interesting summer and have spent the entire summer spring & fall in prospecting and exploration.

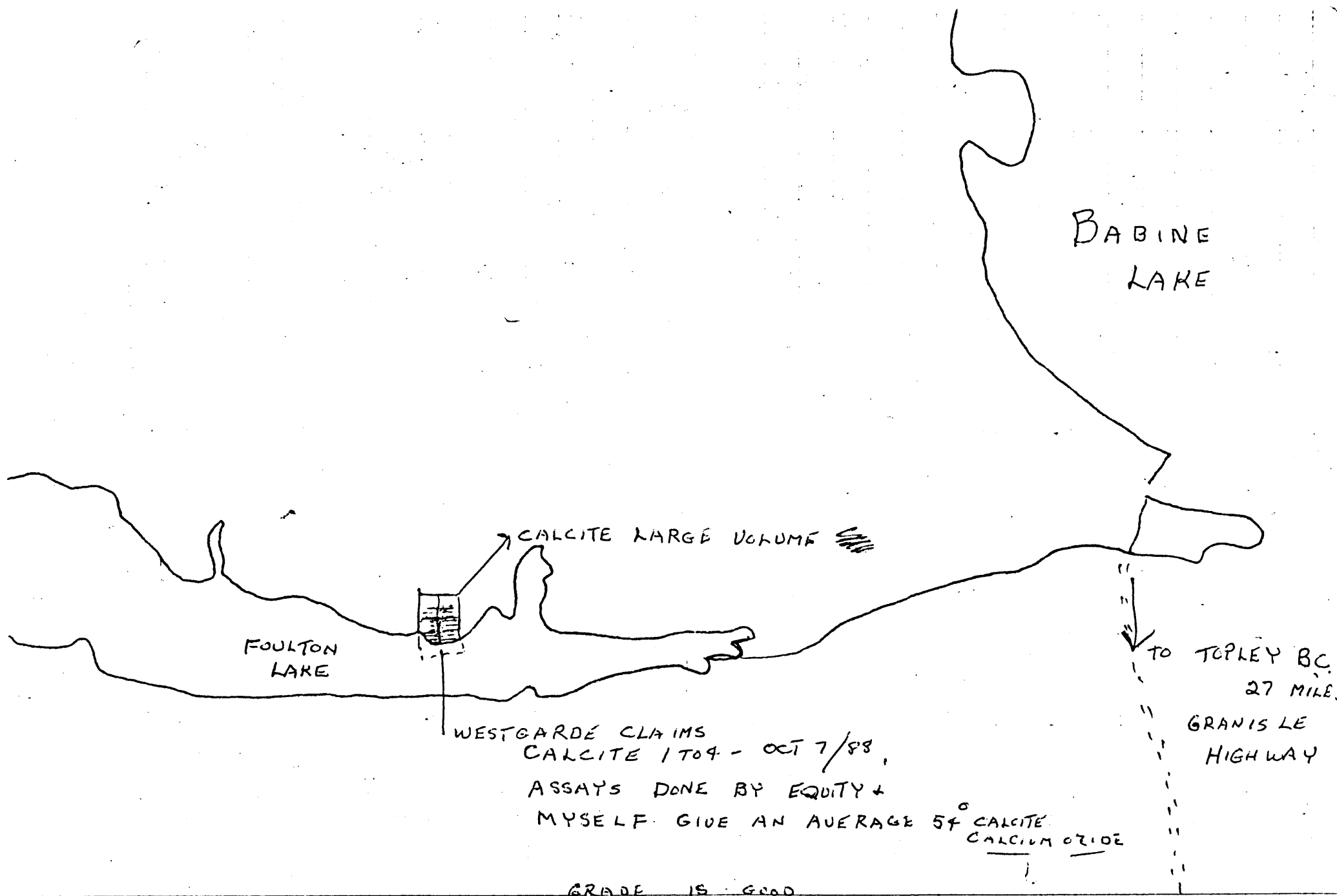
While I am showing Black Mountain 17 days Monie Town 10 days & Foulton Calcite 5 days they are a portion only.

I am enclosing 3 maps one of each of these areas. Trusting this will suffice

Yours sincerely,


Edward Westgarde

P.S. In April I staked Golden rib. an old Gold mine in Terrace Area worked last 1927. 32 Tons shipped at 1.6  $\frac{7}{8}$  Gold.



BABINE  
LAKE

FOULTON  
LAKE

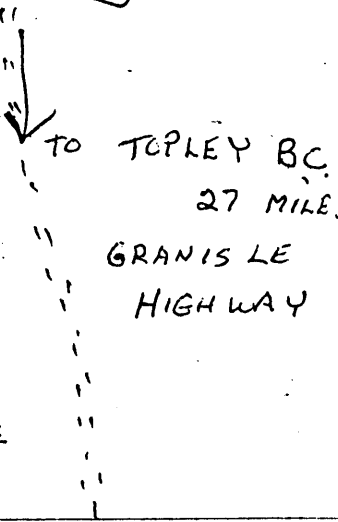
CALCITE LARGE VOLUME 



WESTGARDE CLAIMS  
CALCITE 1704 - OCT 7/88

ASSAYS DONE BY EQUITY +

MYSELF GIVE AN AVERAGE 5% <sup>0</sup> CALCITE  
CALCIUM OXIDE



TO TOPLEY BC.  
27 MILES  
GRANIS LE  
HIGHWAY

GRADE IS GOOD

EQUITY SAY THEY WILL INVESTIGATE IN 89

C

C

C