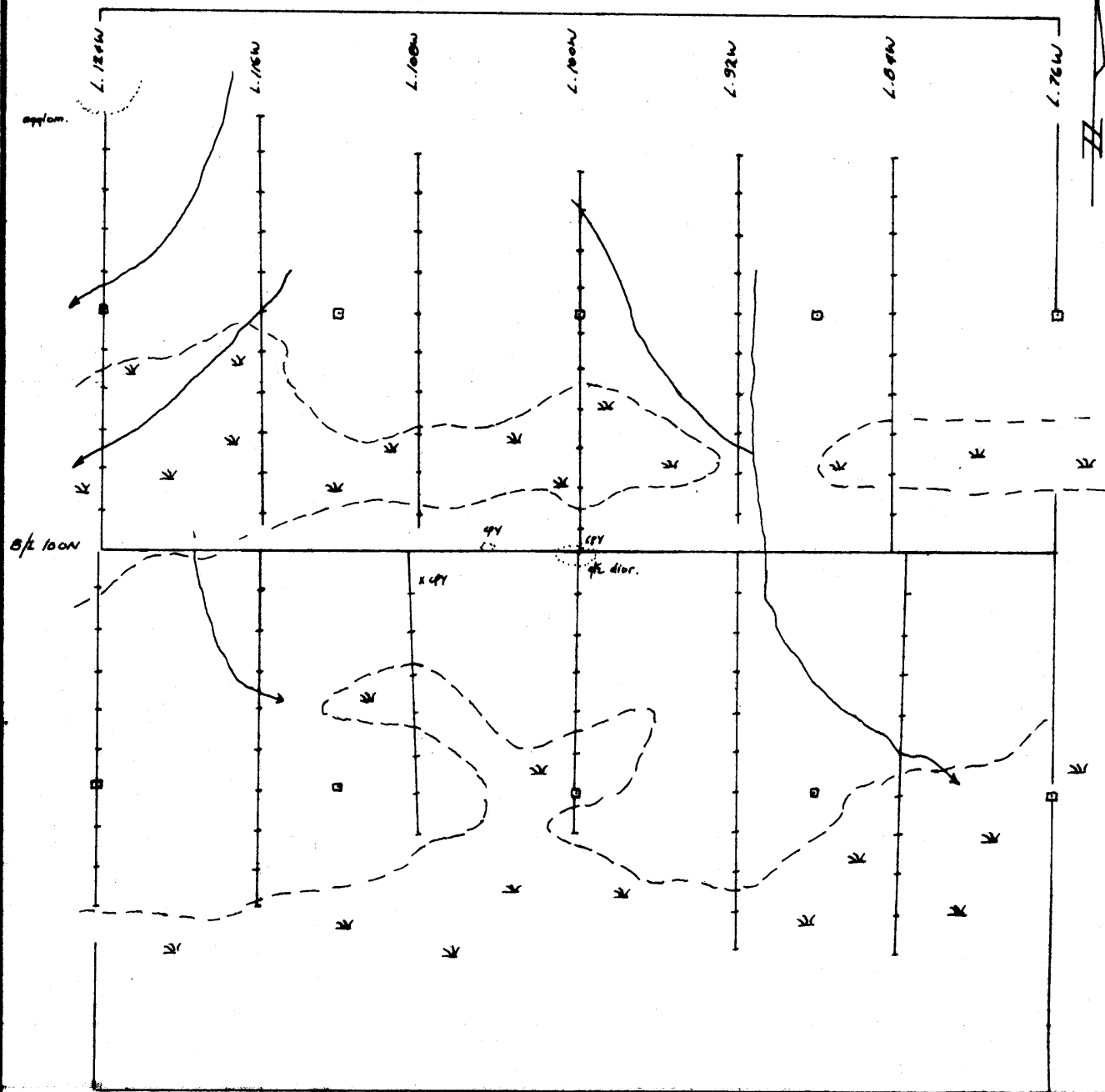









BOUNDARY OF CL CLAIMS




GEOLOGY

-  Quartz dike
-  Hexagon grp andesite, soft, agg/m

SYMBOLS

-  Outcrop
-  significant shewing
-  Swamp
-  Claim post
-  Crack



<b>CANADIAN SUPERIOR EXPLORATION LIMITED</b> SMITHERS REGIONAL OFFICE		
CL CLAIMS CHISOLM LK AREA		
<b>DRAWN BY:</b> JB	<b>SCALE:</b> 1" = 800'	<b>DATE:</b> JUNE 1972

015750