

093L091

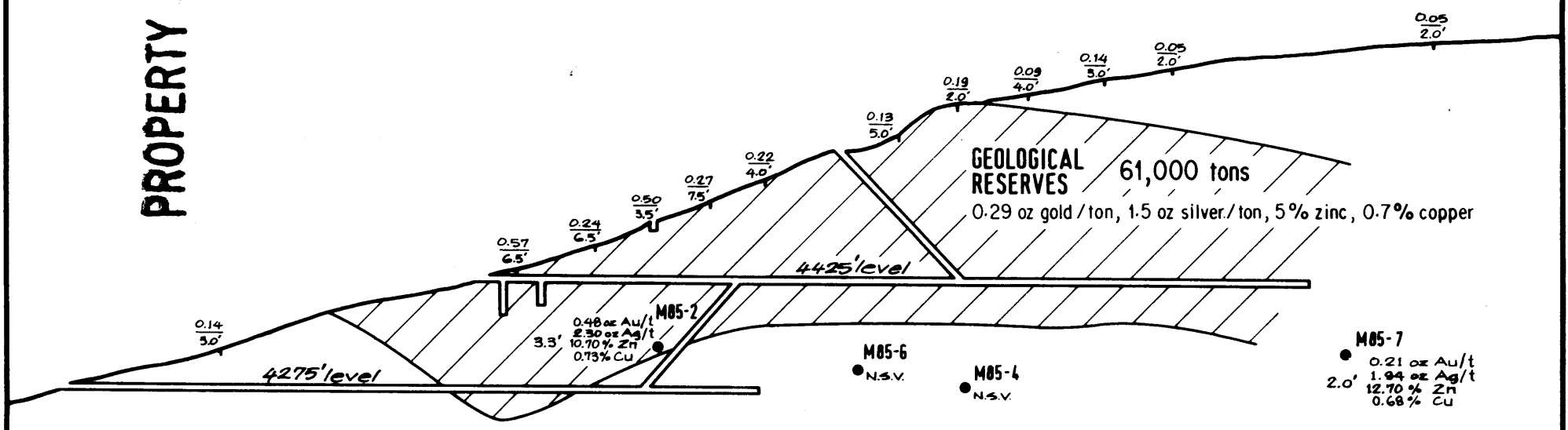
CONSOLIDATED SILVER STANDARD MINES LTD.

MAMIE PROPERTY 1988 Mine Plan

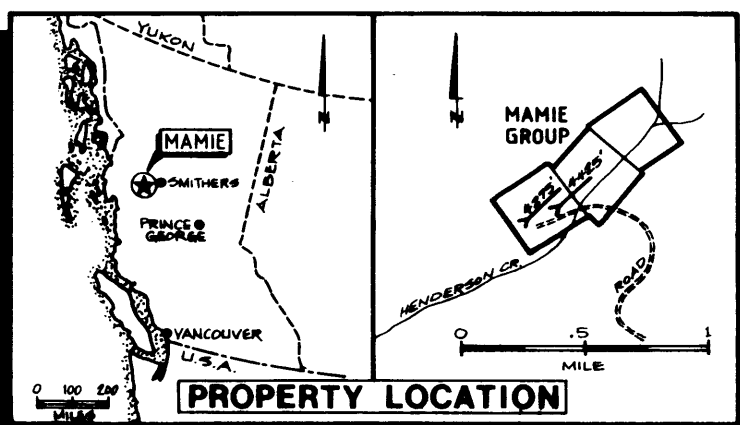
PROPERTY FILE

SW

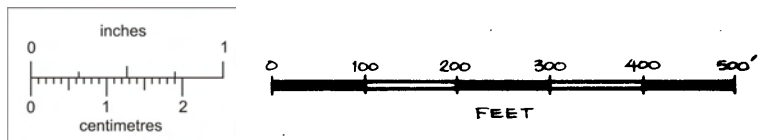
NE



- LEGEND**
- DRILL HOLE
 - === WORKINGS
 - $\frac{0.27}{7.5'}$ ounces gold per ton / feet
 - $\frac{0.48}{3.3'}$ OUNCES GOLD/TON / OUNCES SILVER/TON
 - $\frac{2.30}{10.70}$ FOOTAGE / % ZINC
 - $\frac{0.73}{0.73}$ % COPPER
 - N.S.V. NO SIGNIFICANT VALUES



VERTICAL LONGITUDINAL SECTION



This reference scale bar has been added to the original image. It will scale at the same rate as the image, therefore it can be used as a reference for the original size.

093L091 015624