


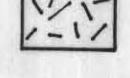






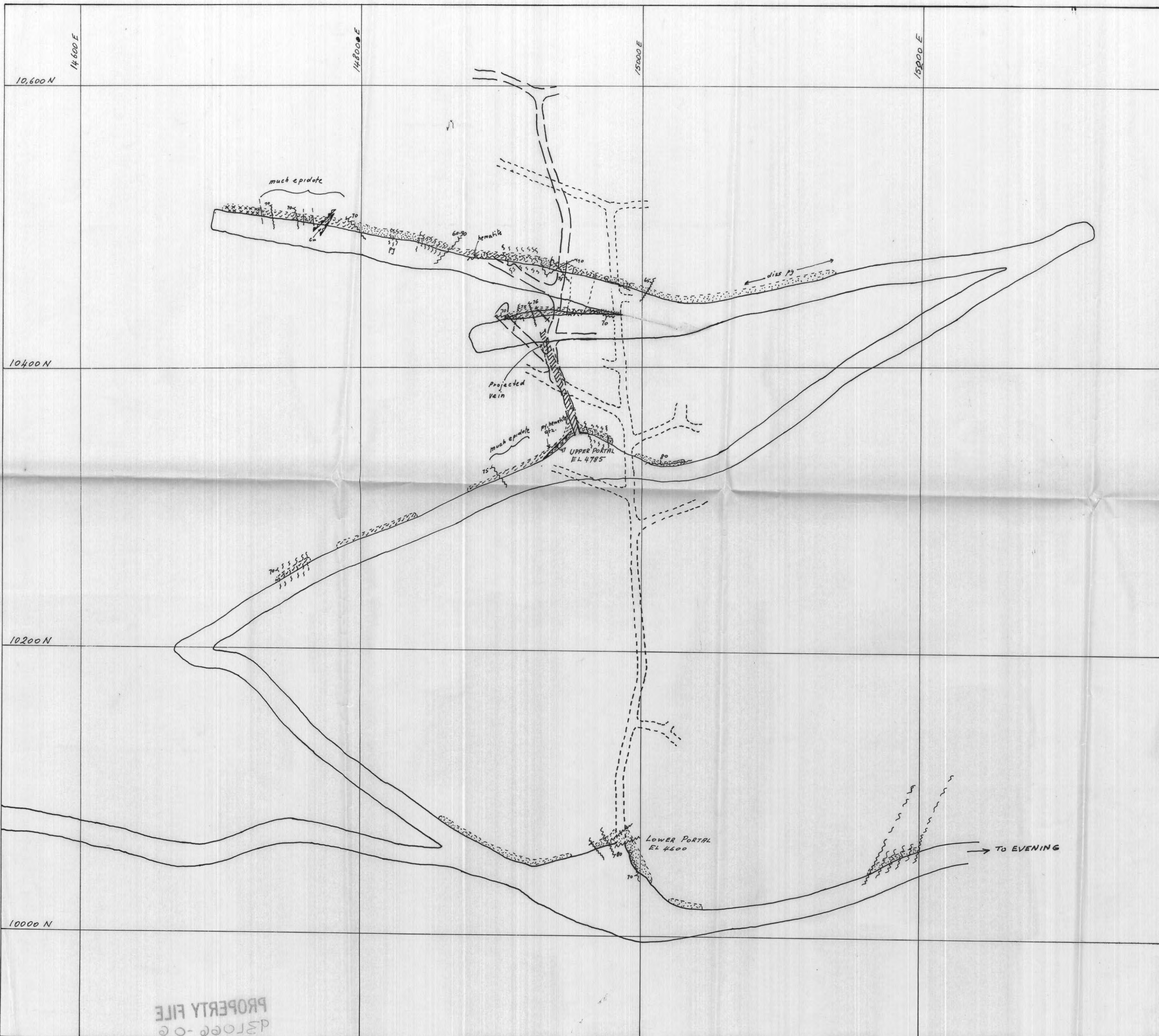

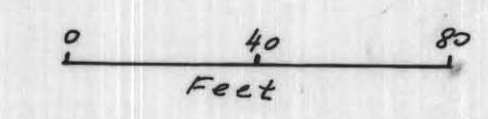
93L/6W  
93L-66-06

GEOLOGICAL MAP OF DUCHESS  
TRENCHES, HOWSON BASIN

(TRENCH LAYOUT MOSTLY AFTER COMPANY PLANS.)

LEGEND.

-  Andesite, fine grained, green, epidotized.
-  Tuff, purplish-brown to olive-brown, some disseminated pyrite.
-  Quartz-garnet-epidote skarn.
-  Buff ~~plagioclase~~ feldspar porphyry dyke
-  Fault, dip and strike
-  Fault known to truncate zones of mineralization, dip and strike.
-  Shear zone
-  Outcrop boundary.



PROPERTY FILE  
93L66-06