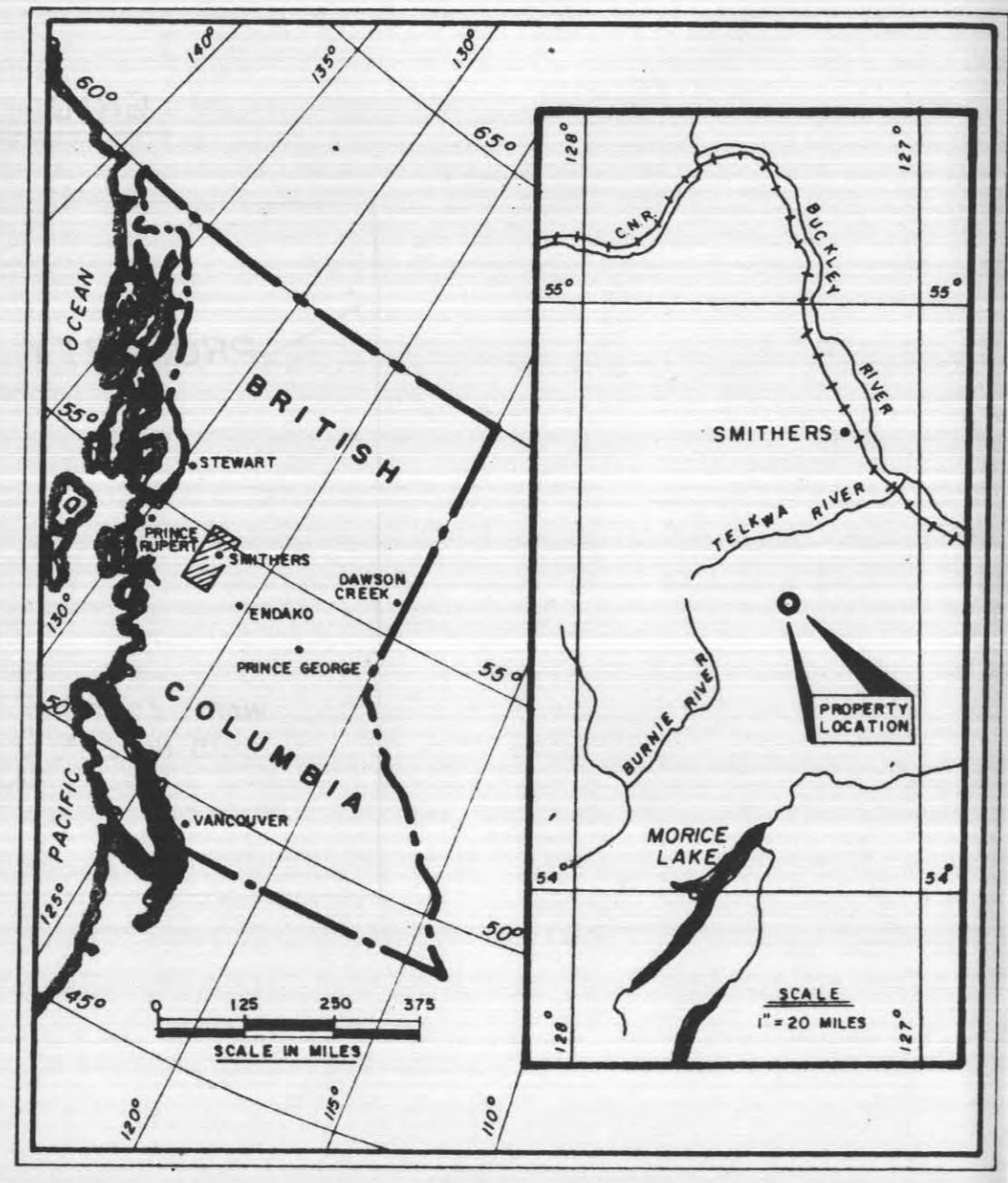
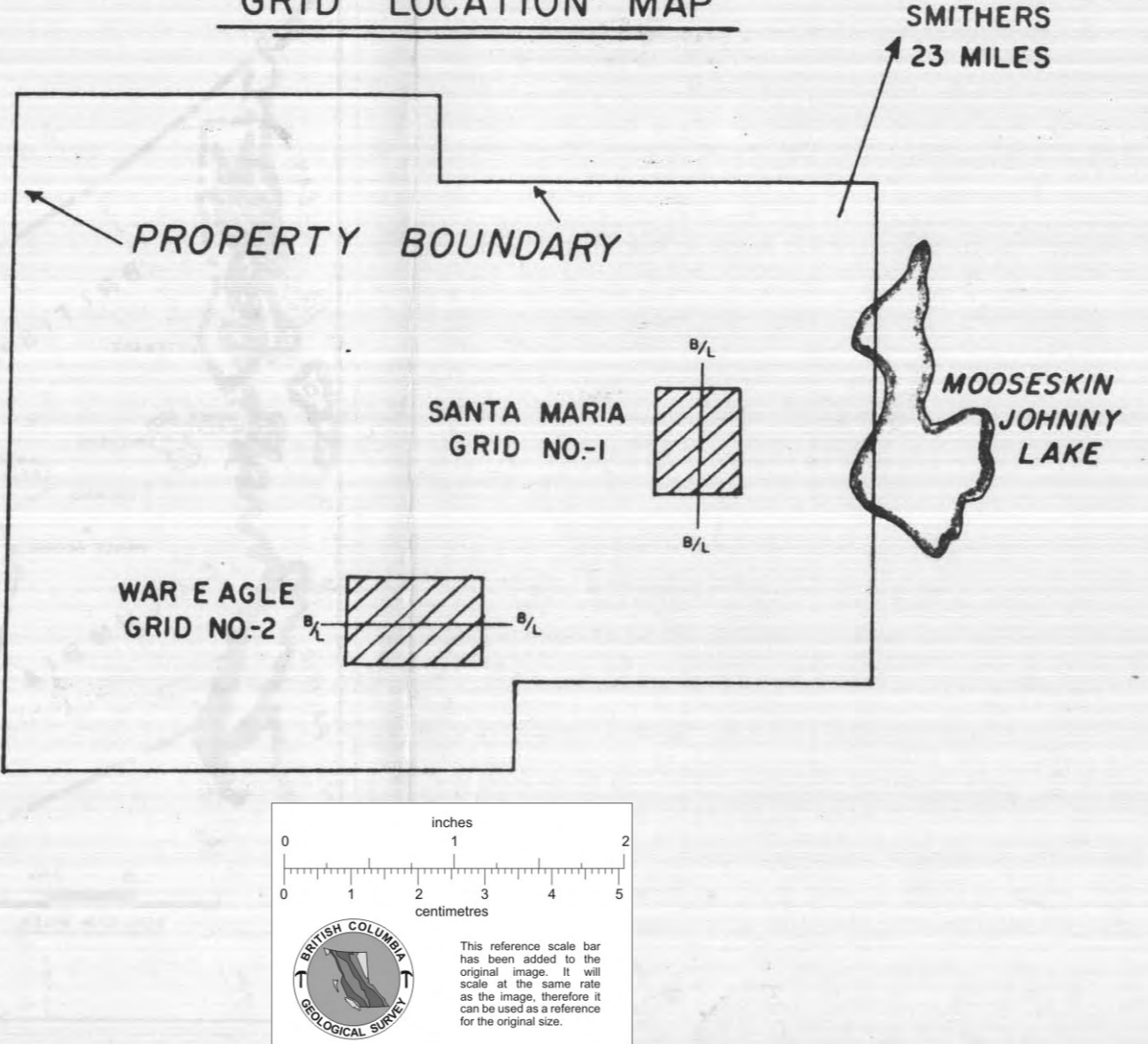


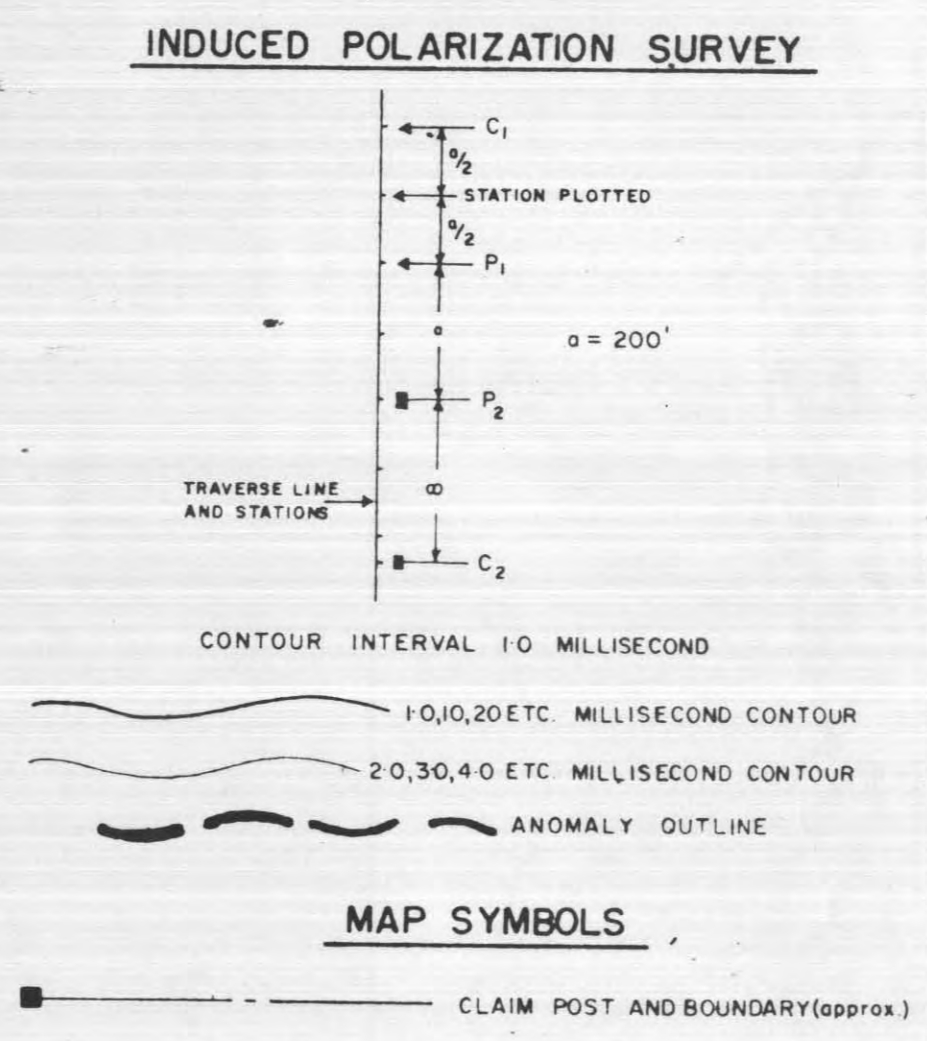
**LOCATION MAP**



**GRID LOCATION MAP**



**LEGEND**



TO ACCOMPANY REPORT BY GLEN WHITE, DATED SEPT. 16, 1966

**NORCAN MINES LIMITED**  
SMITHERS BRITISH COLUMBIA  
OMINECA MINING DIVISION

PROPERTY FILE  
93LOGR-CC

**INDUCED POLARIZATION SURVEY**

APPARENT CHARGEABILITY

93160  
931-6362

**SULMAC EXPLORATION SERVICES LIMITED**  
JUL. AUG. 1966

Scale  
0 100 200 400 600 800  
FEET

One Inch = Two Hundred Feet

015567