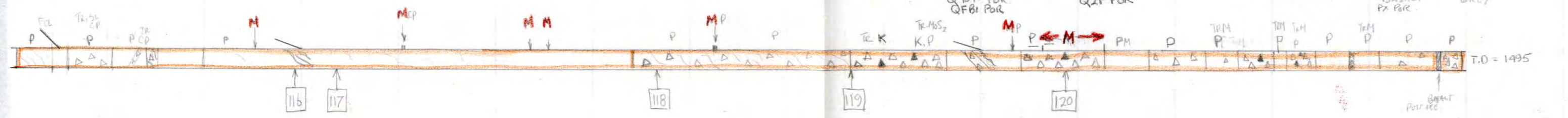


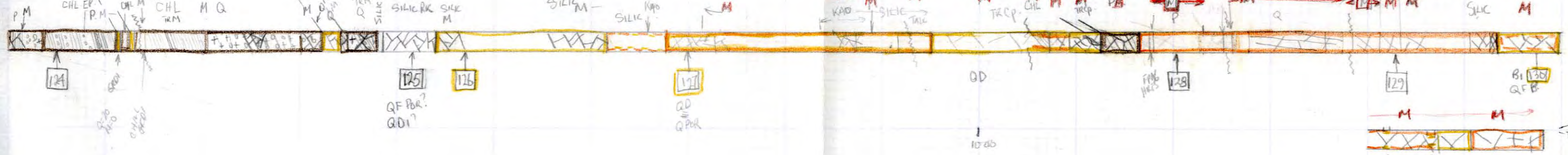
LS 65-5 VERT.



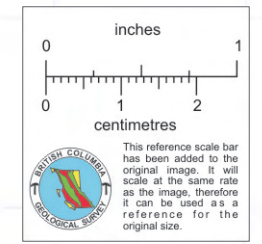
LS 65-13 -45° TO -31°



LS 65-12 -45°



PROPERTY FILE



93L053-06
PROPERTY FILE

Lucky Ship.
DRILL CORE LOGGED BY ASB., 1965

Scale 1:100'
100'

015557