

Cassiar Crown Mining Co

54-126

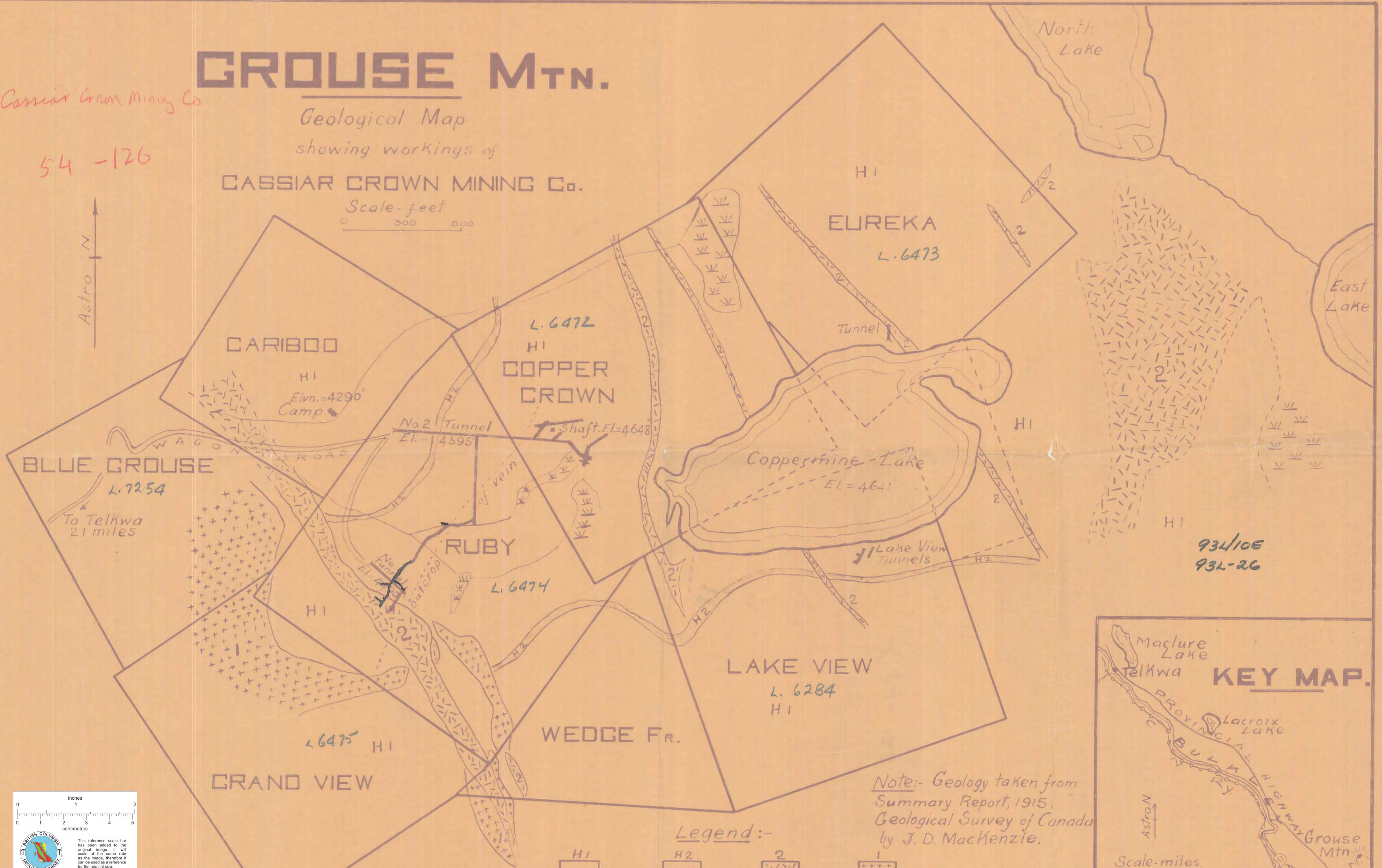
# GROUSE Mtn.

Geological Map  
showing workings of

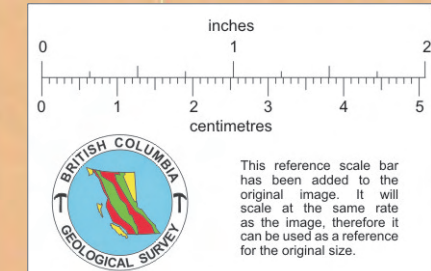
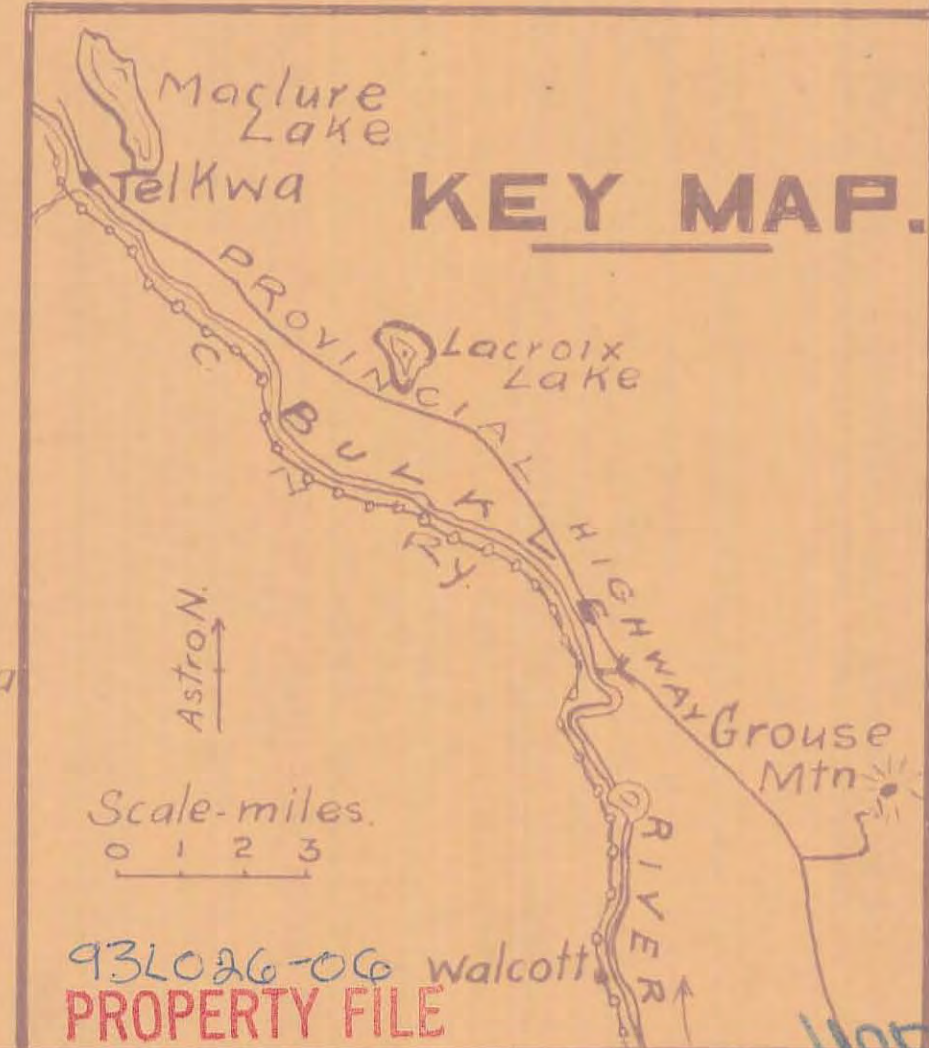
CASSIAR CROWN MINING Co.

Scale - feet  
0 300 600

Astro N



93410E  
93L-26



To accompany Report of D. Lay,  
Resident Engineer, Hazelton, 1926.

**Legend:-**

H1	H2	2	1
Fine Slaty Tuffs.	Coarse Tuffs.	Diorite, etc.	Coarse felspar porphyry.
Hazelton Formation.		Bulkley Intrusives.	

Note:- Geology taken from  
Summary Report, 1915,  
Geological Survey of Canada  
by J. D. MacKenzie.

93L026-06 walcott  
PROPERTY FILE

015526

231/107