

DETAILED PLAN  
OF THE DUNGATE CREEK  
MINERAL SHOWINGS




chain and compass  
survey  
N. CHURCH 1972

93L010(7E)  
**PROPERTY FILE**




ANALYSIS OF GRAB SAMPLES

	Cu%	Fe%
1	0.01	5.55
2	0.03	5.00
3	0.18	4.70
4	0.54	3.80
5	0.01	4.40
6	0.01	5.00












MAGNETIC INTENSITY

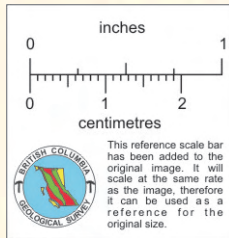
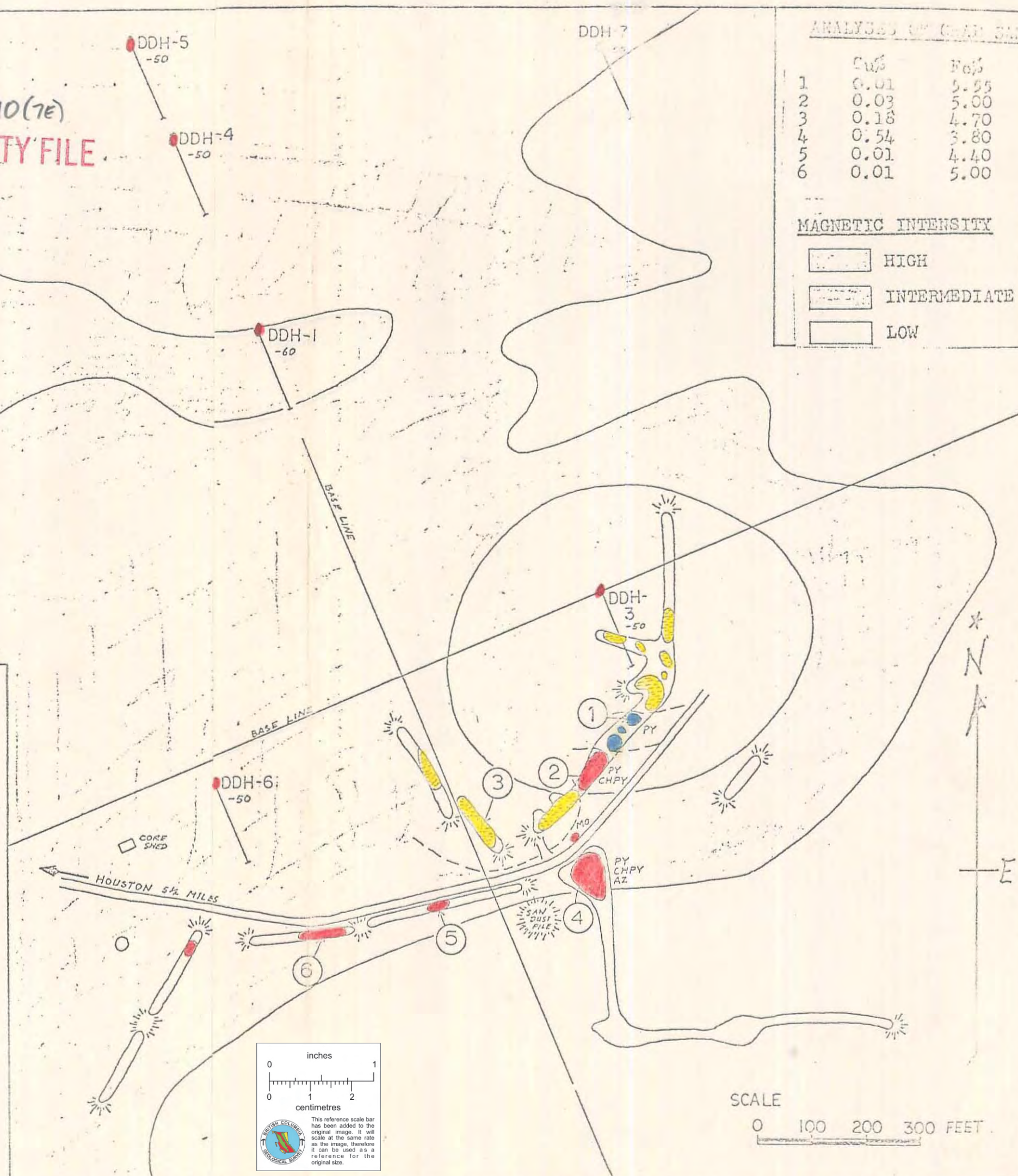
	HIGH
	INTERMEDIATE
	LOW

LEGEND

-  SILICIFIED ZONE
-  HAZELTON PYROCLASTIC ROCKS
-  QUARTZ FELDSPAR PORPHYRY

SYMBOLS

-  BUILDING
-  ROAD
-  EXCAVATION
-  OUTCROP
-  DIAMOND DRILL HOLE
-  GEOLOGICAL CONTACT
-  SAMPLING STATION
-  PYRITE
-  CHALCOPYRITE
-  AZURITE
-  MOLYBDENITE



SCALE  
0 100 200 300 FEET

015452