

015441



93K 010
Star Klondike

FINANCIAL COMMUNICATION INTERNATIONAL INC.
 Suite 410, 1040 West Georgia Street, Vancouver, B.C., Canada V6E 4H1

Please deliver the transmission which follows:

TO: Ms. Laura Dufett

FROM: Mr. Regan Williams

DATE: April 26, 1989 TIME: 3:30pm

Number of pages (including this covering letter): 2

If complete transmission is not received, Please call us at
 (604) 681-3484.
 Our telecopier number is (604) 662-3459.

PROPERTY FILE

MIN-EN LABORATORIES LTD.

Specialists in Mineral Environments

705 West 19th Street North Vancouver, B.C. Canada V7M 1T2

PHONE: (604) 980-5814 OR (604) 980-4524

- 50 -

TELEX: VIA USA 760104

Certificate of ASSAY

Company: FAIRBANK ENGINEERING
 Project: TRAC LAKE
 Attention: B. FAIRBANK

File: 6-1049
 Date: OCT 23/86
 Type: ROCK ASSAY

We hereby certify the following results for samples submitted.

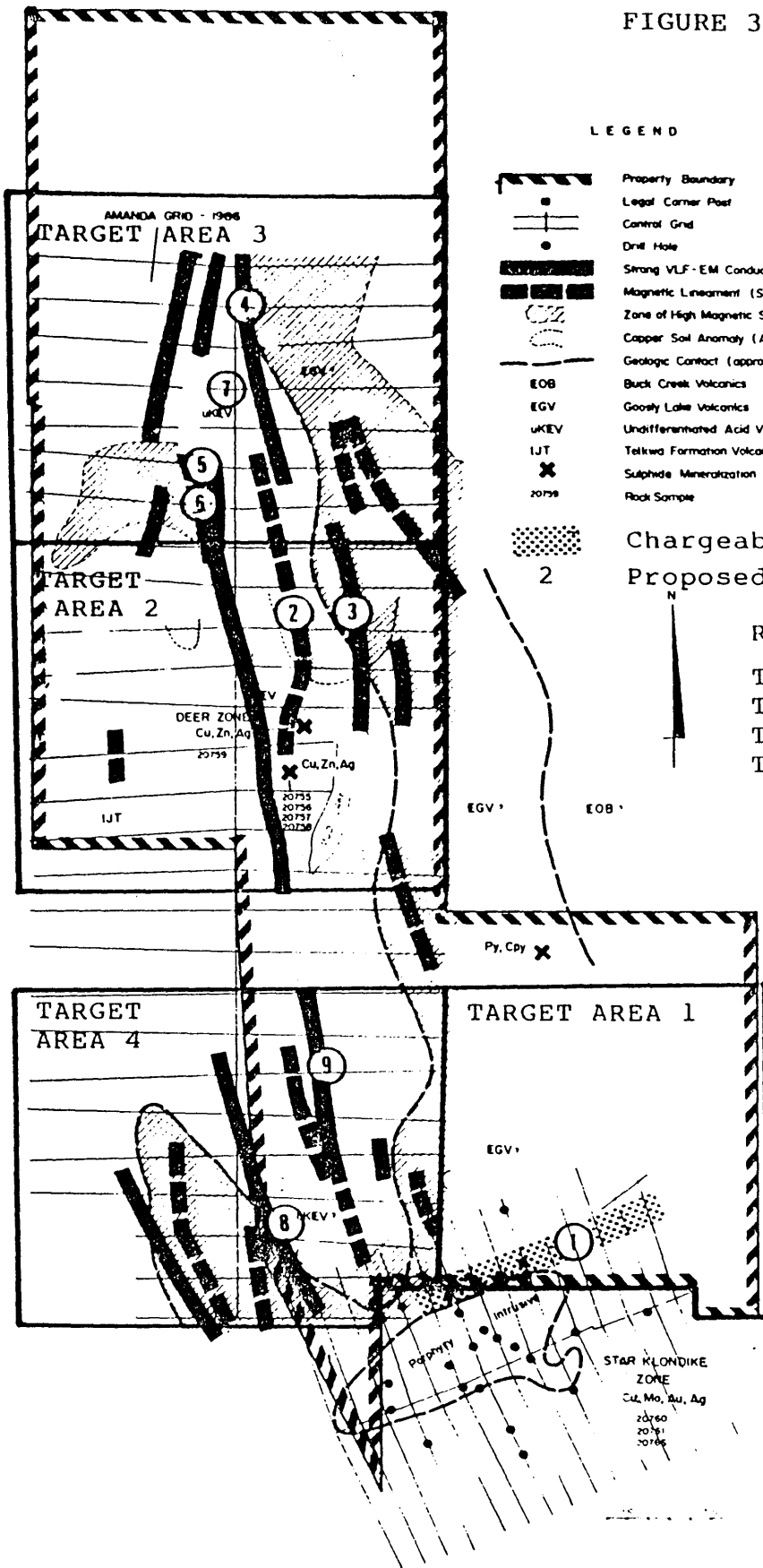
Sample Number	CU %	ZN %	AG G/TONNE	AG OZ/TON	AU G/TONNE	AU OZ/TON	
20755	4.560	3.10	27.9	0.81	0.02	0.001	Deer Zone
20756	0.211	2.03	3.3	0.10	0.01	0.001	
20757	0.439	7.82	10.1	0.29	0.01	0.001	093L 11
20758	0.063	0.23	2.2	0.06	0.01	0.001	
20759	0.638	1.19	2.0	0.06	0.02	0.001	
20760	0.190		2.7	0.08	0.05	0.001	Star Klondike
20761	0.070		2.1	0.06	0.21	0.006	
20766	0.124		2.2	0.06	0.36	0.011	093L 10

Certified by



MIN-EN LABORATORIES LTD.

FIGURE 3



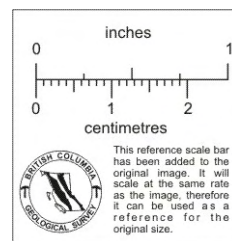

LEGEND

- Property Boundary
- Legal Corner Post
- Control Grid
- Drill Hole
- Strong VLF-EM Conductor (Rockel, 1986)
- Magnetic Lineament (Salazar, 1986)
- Zone of High Magnetic Susceptibility (Salazar, 1986)
- Copper Soil Anomaly (Amax A R 1608)
- Geologic Contact (approximate or assumed)
- EOB** Buck Creek Volcanics
- EGV** Goosly Lake Volcanics
- uKEV** Undifferentiated Acid Volcanics
- IJT** Taltwa Formation Volcanics
- Sulphide Mineralization
- Rock Sample

Chargeability Anomaly
Proposed Drill Hole

Refer also to:

- TARGET AREA 1 - Figure 5
- TARGET AREA 2 - Figure 7
- TARGET AREA 3 - Figure 8
- TARGET AREA 4 - Figure 9



AMANDA RESOURCES LTD.

TRAC LAKE PROPERTY
COMPILATION MAP

Project No.
III / 86

Dwg No.
4

Scale: as shown



FAIRBANK ENGINEERING LTD.

Date: Dec. 1986