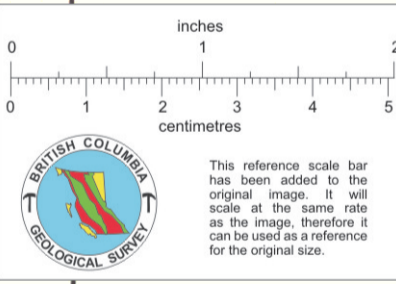
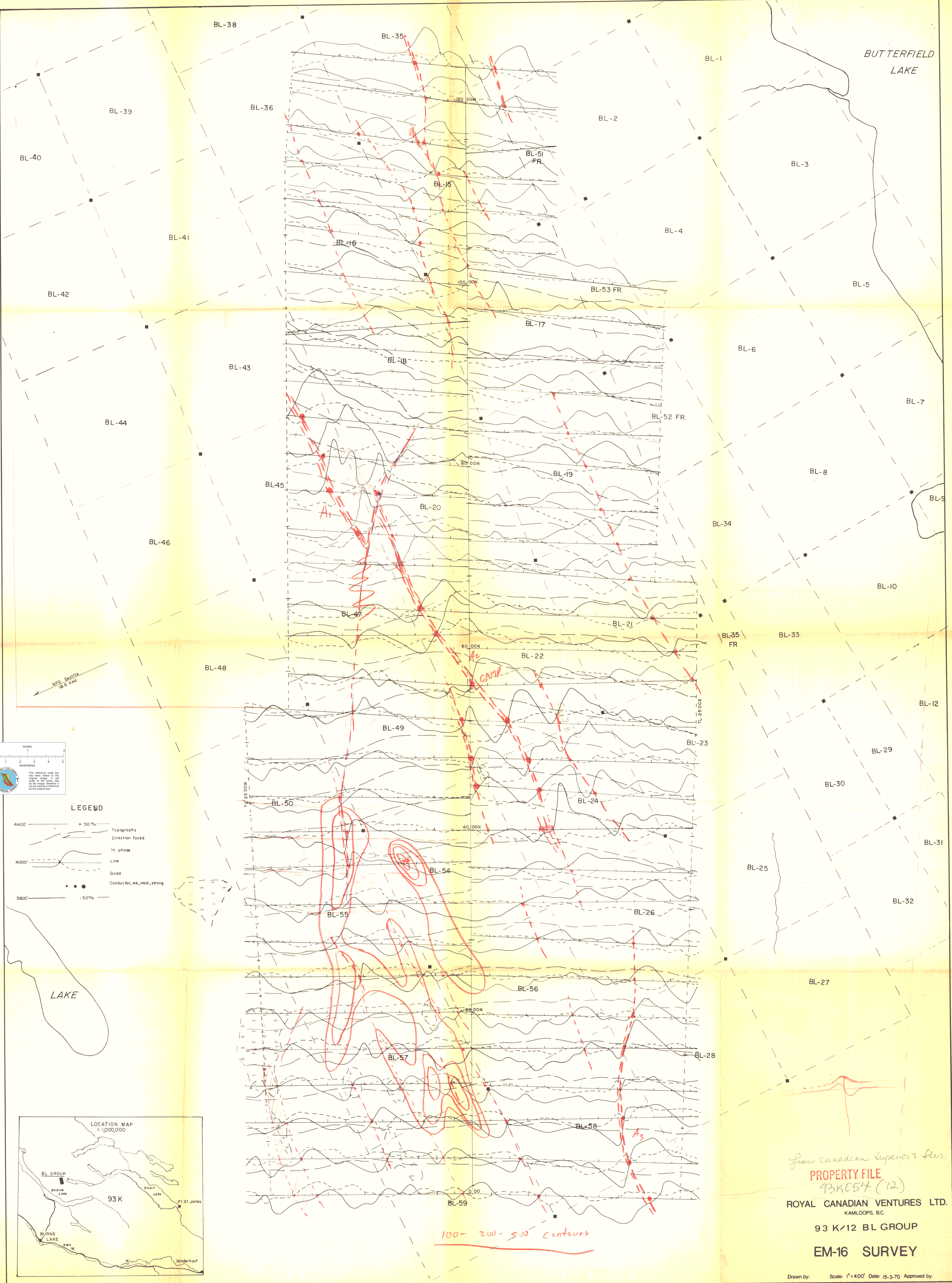


BUTTERFIELD LAKE



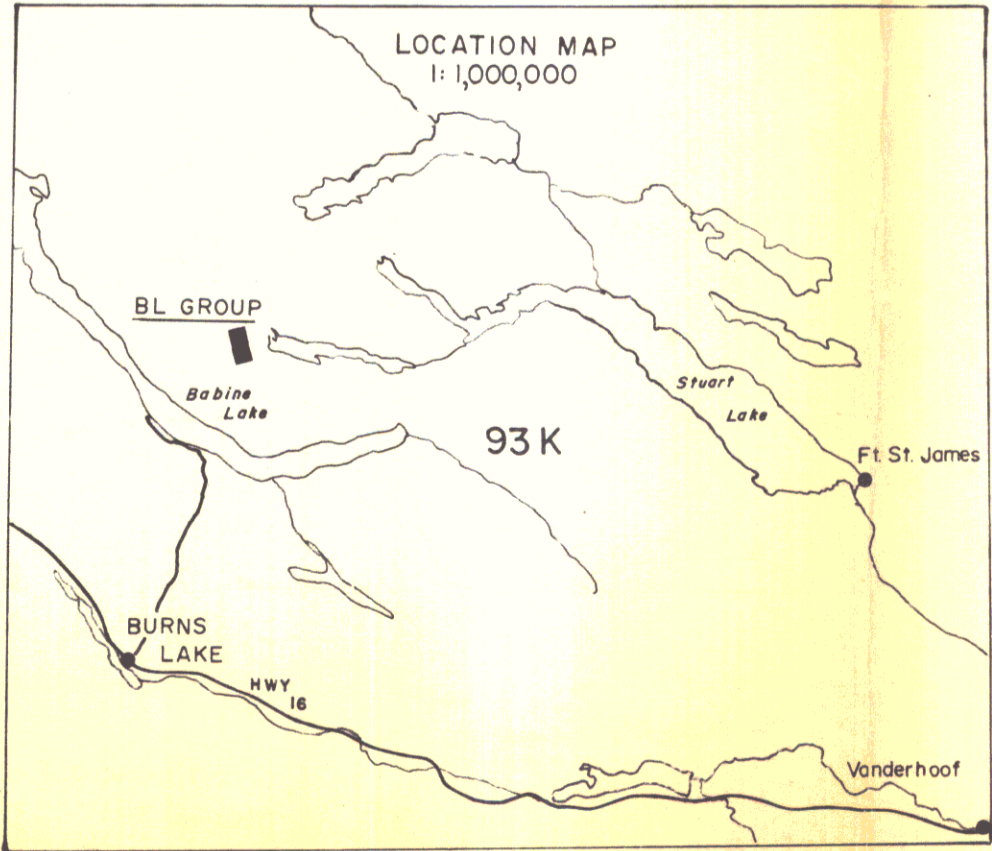
LEGEND

4400' + 50% Topography
 Direction faced

4000' In phase
 Line

3600' - 50% Conductor, wk, mod, strong

LAKE



from Canadian Superior's files.
PROPERTY FILE
 93K054 (12)
 ROYAL CANADIAN VENTURES LTD.
 KAMLOOPS, BC
 93 K/12 BL GROUP
EM-16 SURVEY

100-200-500 contours