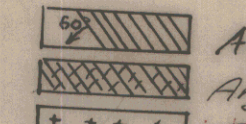
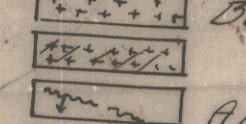






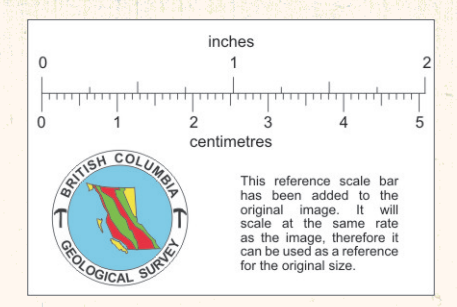
**PROPERTY FILE**  
934 036-06

**BRUNTON - TAPE**

Scale 1" = 80' 30° Declination used To accompany report by F. Joebin Apr. 15<sup>th</sup> 1940

**Legend**

-  Argillites (with slate & quartzite) Attitude as shown
-  Argillite Gently eroded
-  Basic Intrusive. (Amblende diabase? Gabber? peridotite?) highly serpentinized
-  Apparent faulted contact
-  Filled shear zones thus
-  Structures approx located showing relative elevation above camp (lowest point)



015261