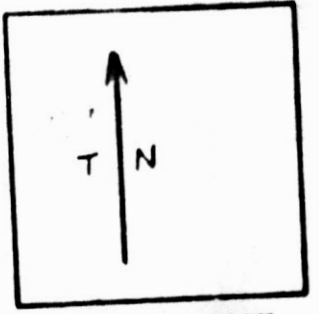

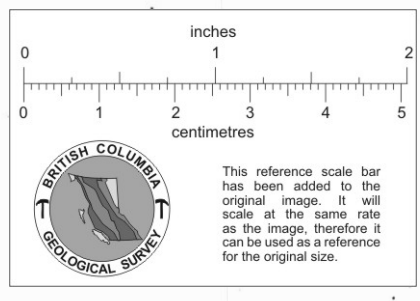


Claims must be tied by direction and distance to at least one, preferably more than one, topographical feature, or to a land lot, section, township, or other recognizable point on printed maps of the district. Relationship of previously located claims should also be shown.  
 N.B. — The sketch for a group of claims may be placed on one affidavit.



**INDICATE NORTH (True or Magnetic)**

KO<sup>2</sup> 93K035?



CAT 24	CAT 25						
CAT 24	CAT 25	CAT 26	CAT 28	CAT 27		HAP 1 x	HAP 2
CAT 22	CAT 23	KO 273	KO 438	KO 437		HAP 3	HAP 4
	CAT 21	KO 275	KO 440	KO 439	CAT 40 fractional	HAP 5	HAP 6
	CAT 25	KO 277	KO 442	KO 441		CAT 30	CAT 31
	CAT 16	KO 279	CAT 38	CAT 39	CAT 39 fractional	CAT 32	CAT 33
	CAT 17	CAT 18	CAT 36	CAT 37			
	CAT 19	CAT 20					

23 - 88  
24 - 87

MAP 93 K/2W  
 MINERAL CLAIMS: LAT 15-40  
 RECORD Nos 30178/30203

CO-INTECA  
 No's 30178, 03  
 MINA 93K2W, 93F15W  
 18/6/65  
 mC  
 30/6/65

015250