








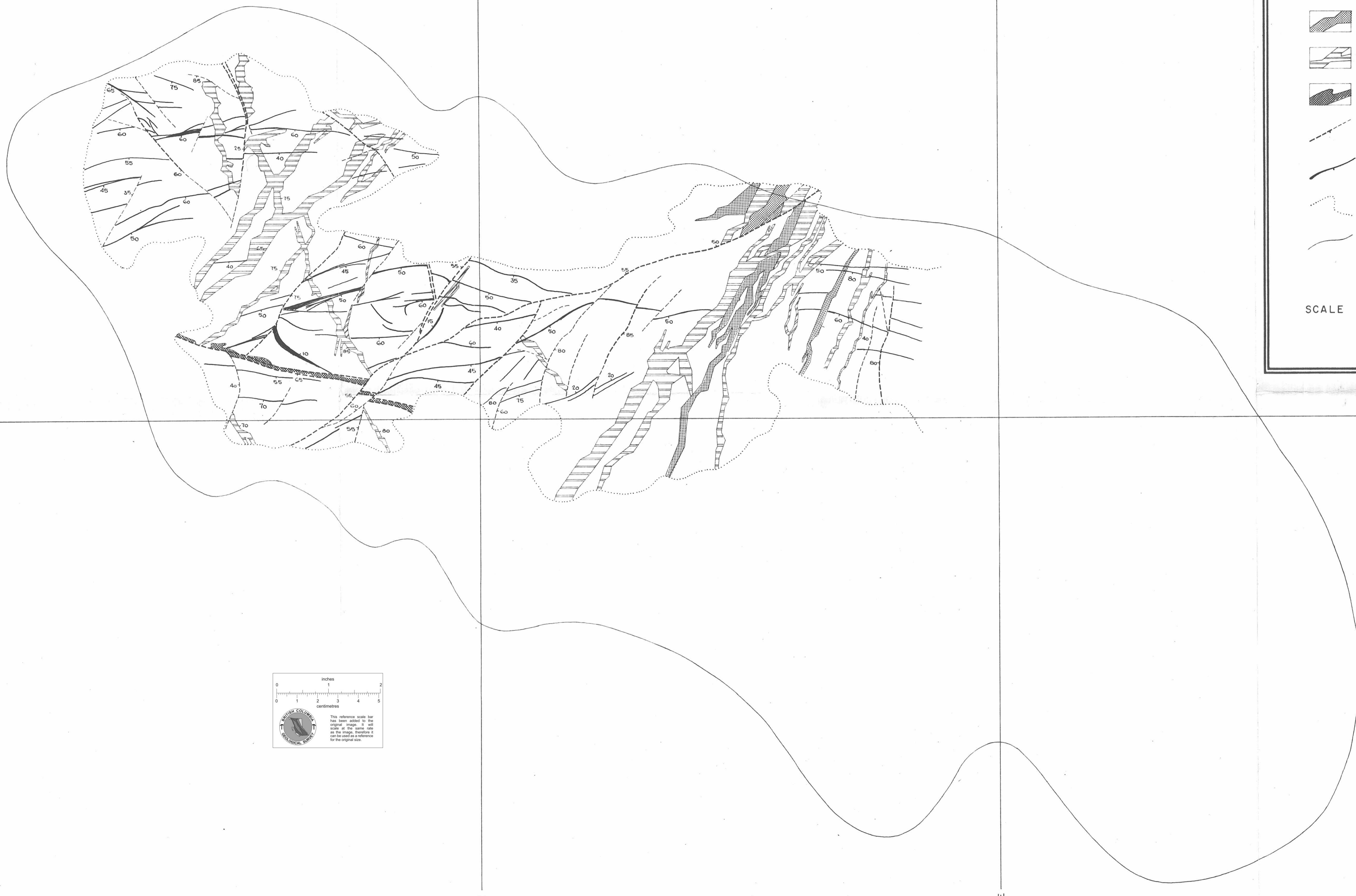
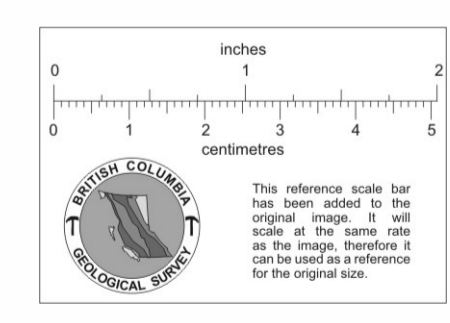


**GEOLOGY OF ENDAKO OREBODY**  
 PROPERTY FILE  
**LEGEND**

93K006

-  Endako Quartz Monzonite
-  Aplite
-  Fine-grained Porphyritic Granite (b.Por or OP<sub>prt</sub>)
-  Quartz Feldspar Porphyry
-  Basalt
-  Faults: major, minor
-  Quartz Molybdenite Veins
-  Bedrock - Overburden Contact
-  Preliminary Ultimate Pit Limits



32000 N

32000 N

30000 N

30000 N

26000 E

28000 E

30000 E

32000 E