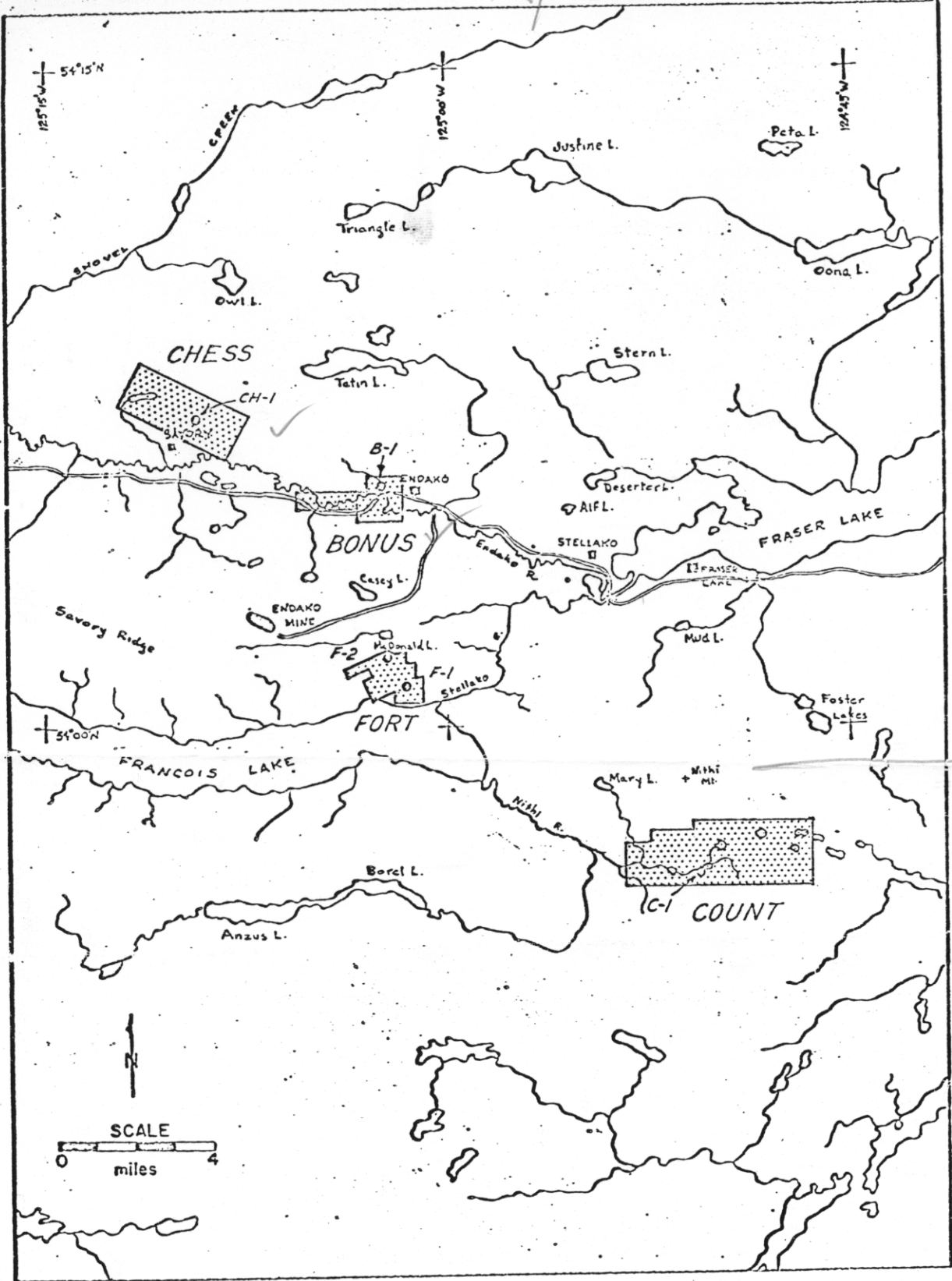


93K/3E Area



93F/15

FIGURE 2

LOCATION MAP OF CLAIM GROUPS & DRILL HOLES

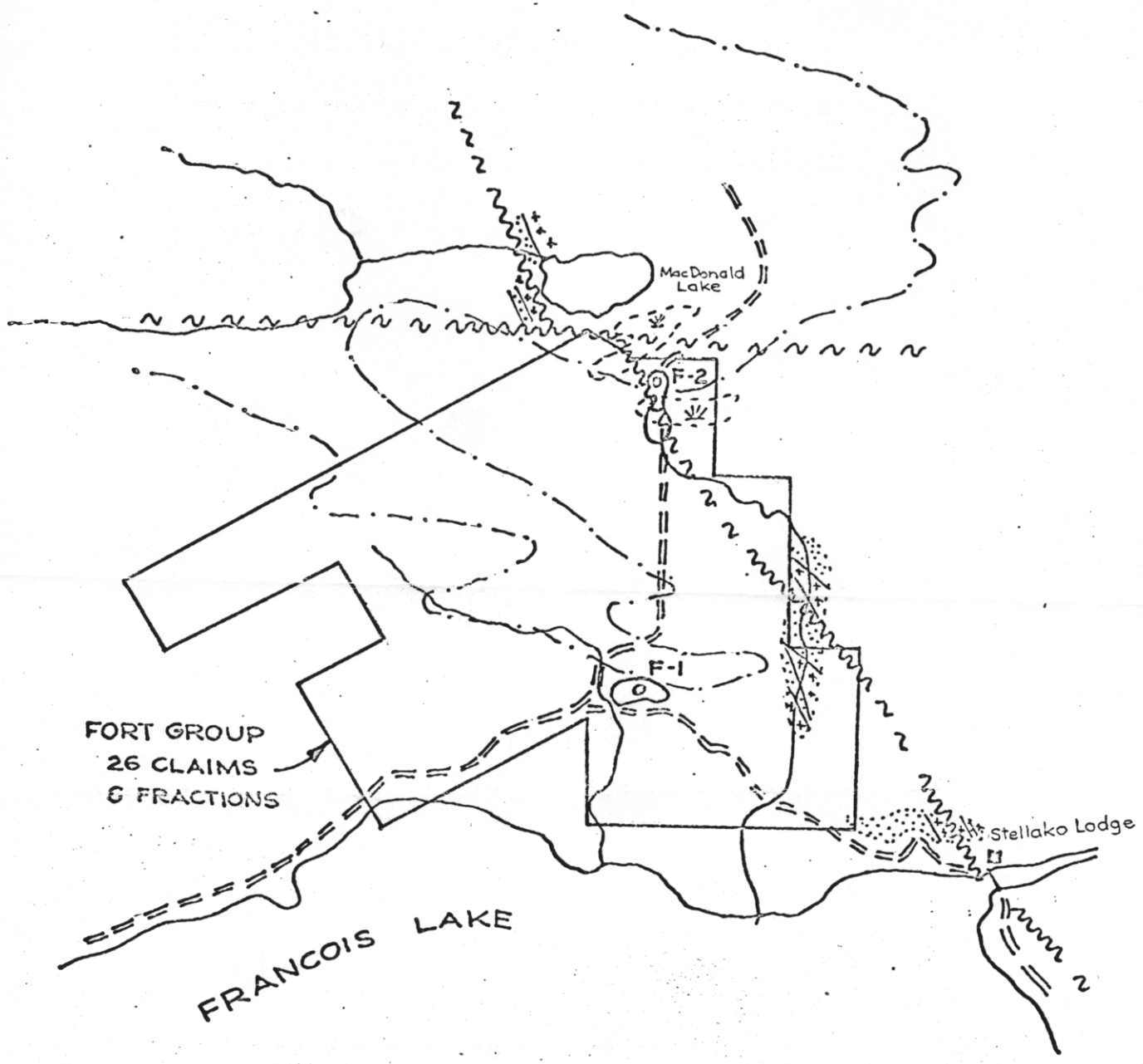
- FORT - 93K/3E - 63637
- TATN - 93K/2W - 77126, 67192
- BONUS - 93K/3E - 75729
- CHESS - 93K/3E
- COUNT - 93F/15W - 67700

015104

93K 011 area

FIGURE 3 FORT CLAIMS - DRILL TARGETS

SCALE 1" = 1/2 MILES



- Cu-Mo soil anomaly
- P.F.E. I.P. anomaly
- Fault and Dyke Zone

- Endako qtz monzonite
- Plag. Porph. dyke
- Outcrop

ck.

K.M.D.
2/9/70

93K/3E
Endako Area

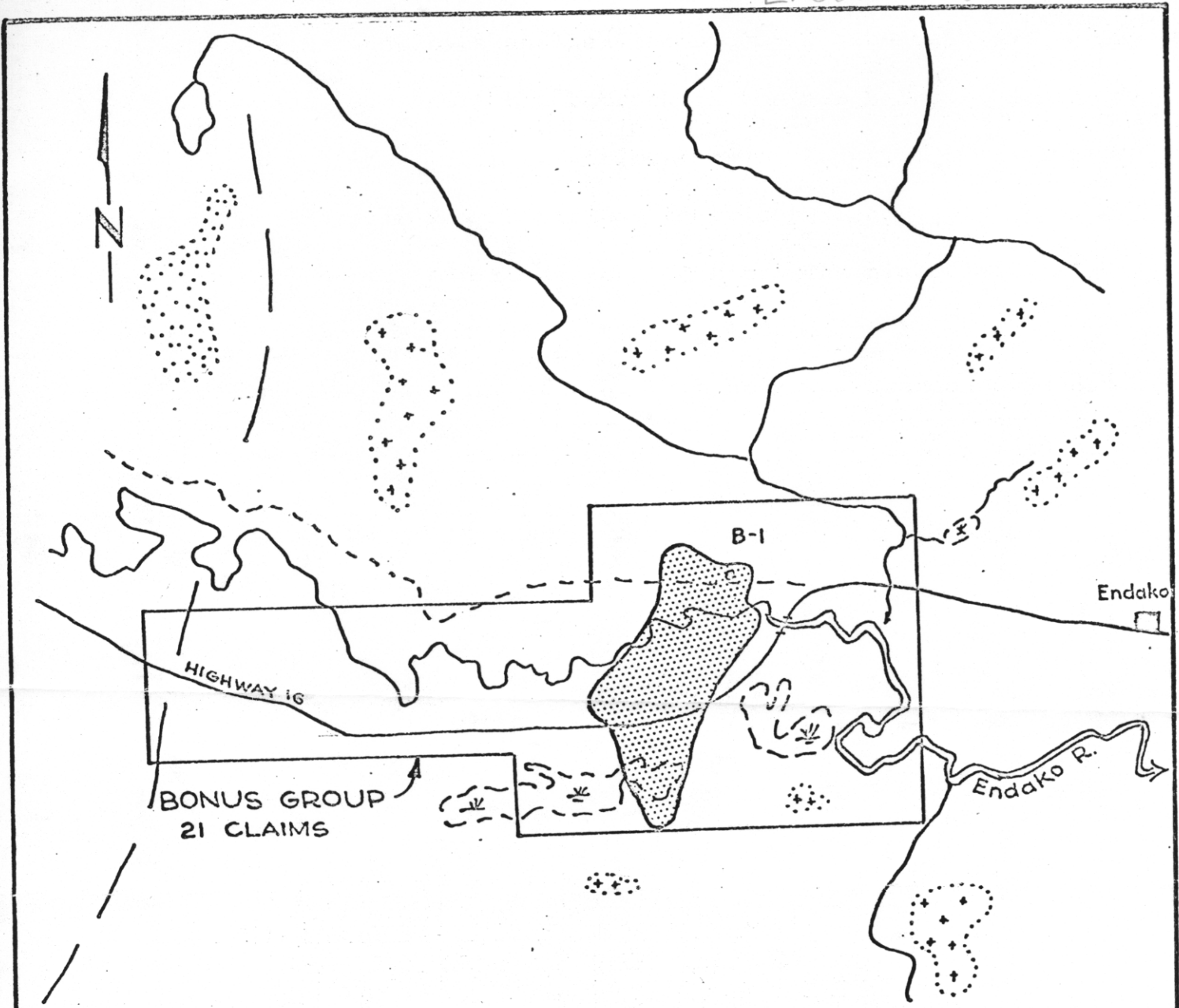






FIGURE 4
BONUS CLAIMS - DRILL TARGET
Scale 1" = 1/2 Mile

-  casey alaskite
-  glenannan quartz monzonite
-  outcrop
-  P.F.E. I.P. anomaly

K.M.D.
3/9/70

93 F/15

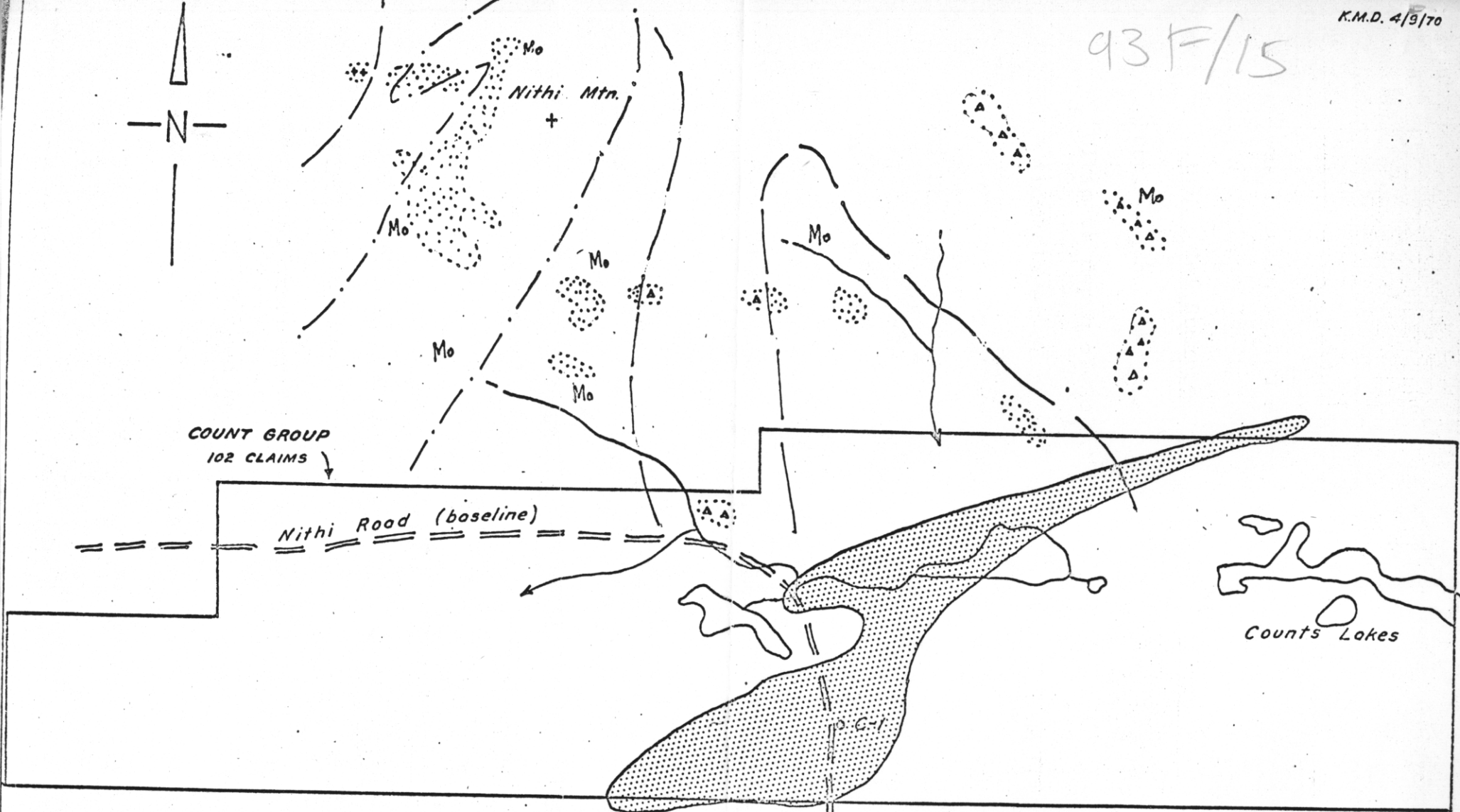
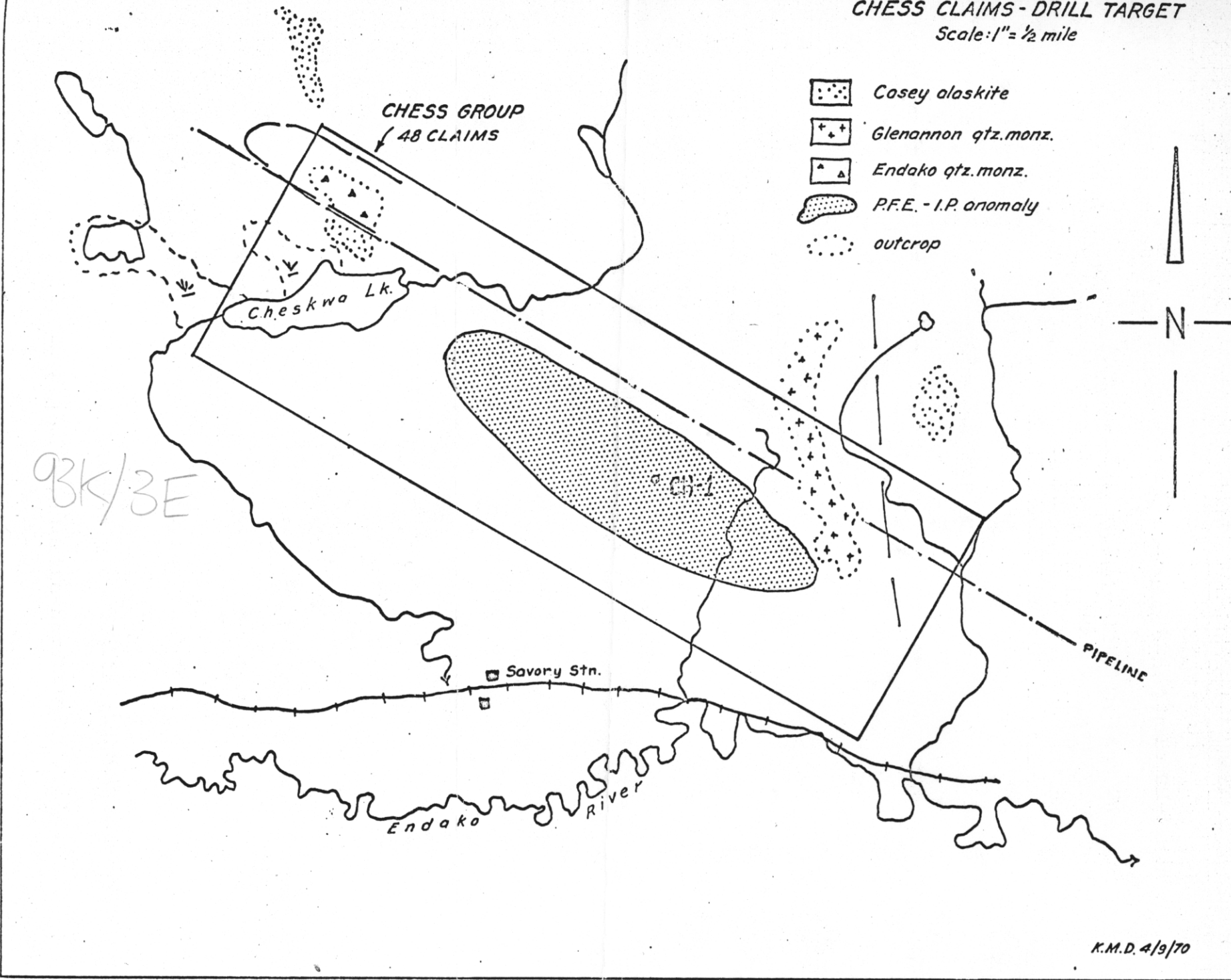


FIGURE 5
 COUNT CLAIMS - DRILL TARGET
 Scale: 1" = 1/2 mile

- ++ Stellako Granodiorite
- ▲▲ Casey alaskite
- Nithi quartz monzonite

- Outcrop
- CU-Mo soil anomaly
- P.F.E. - I.P. anomaly

FIGURE 6
CHESS CLAIMS - DRILL TARGET
Scale: 1" = 1/2 mile



K.M.D. 4/9/70