
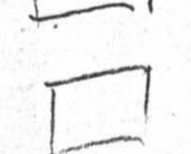


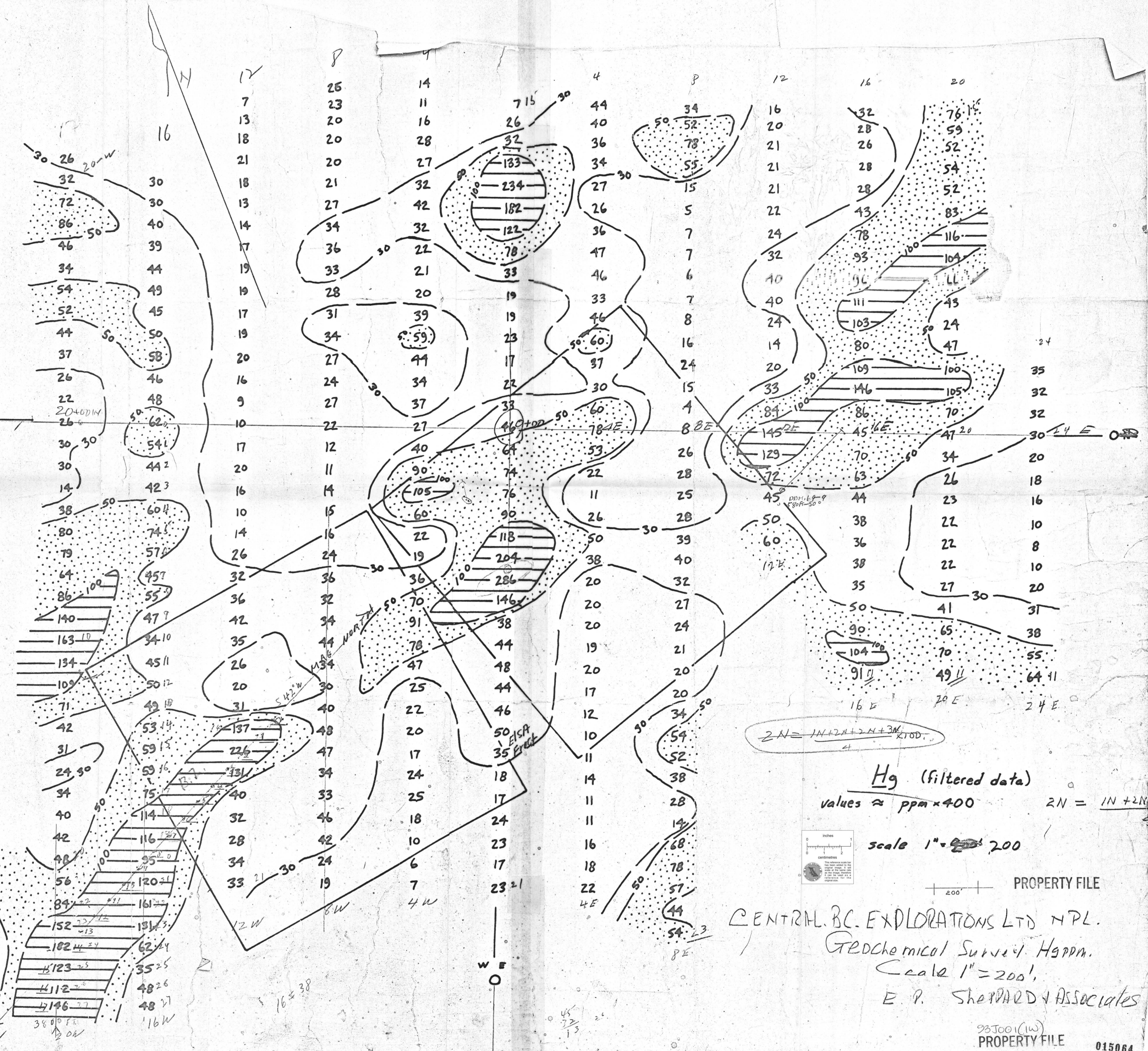


Approx
N

Baseline


omit
strata
legend

-  50-100
-  100-150
-  150-200
-  200-



$$2N = 1N + 2N + 3N + \dots$$

Hg (filtered data)
 values \approx ppm $\times 400$ $2N = \frac{1N + 2N}{2}$



scale 1" = 200'

PROPERTY FILE

CENTRAL BC EXPLORATIONS LTD NPL

Geochemical Survey Hgppm

Scale 1" = 200'

E. P. SHEPARD & ASSOCIATES

23J001(W)
PROPERTY FILE

015064