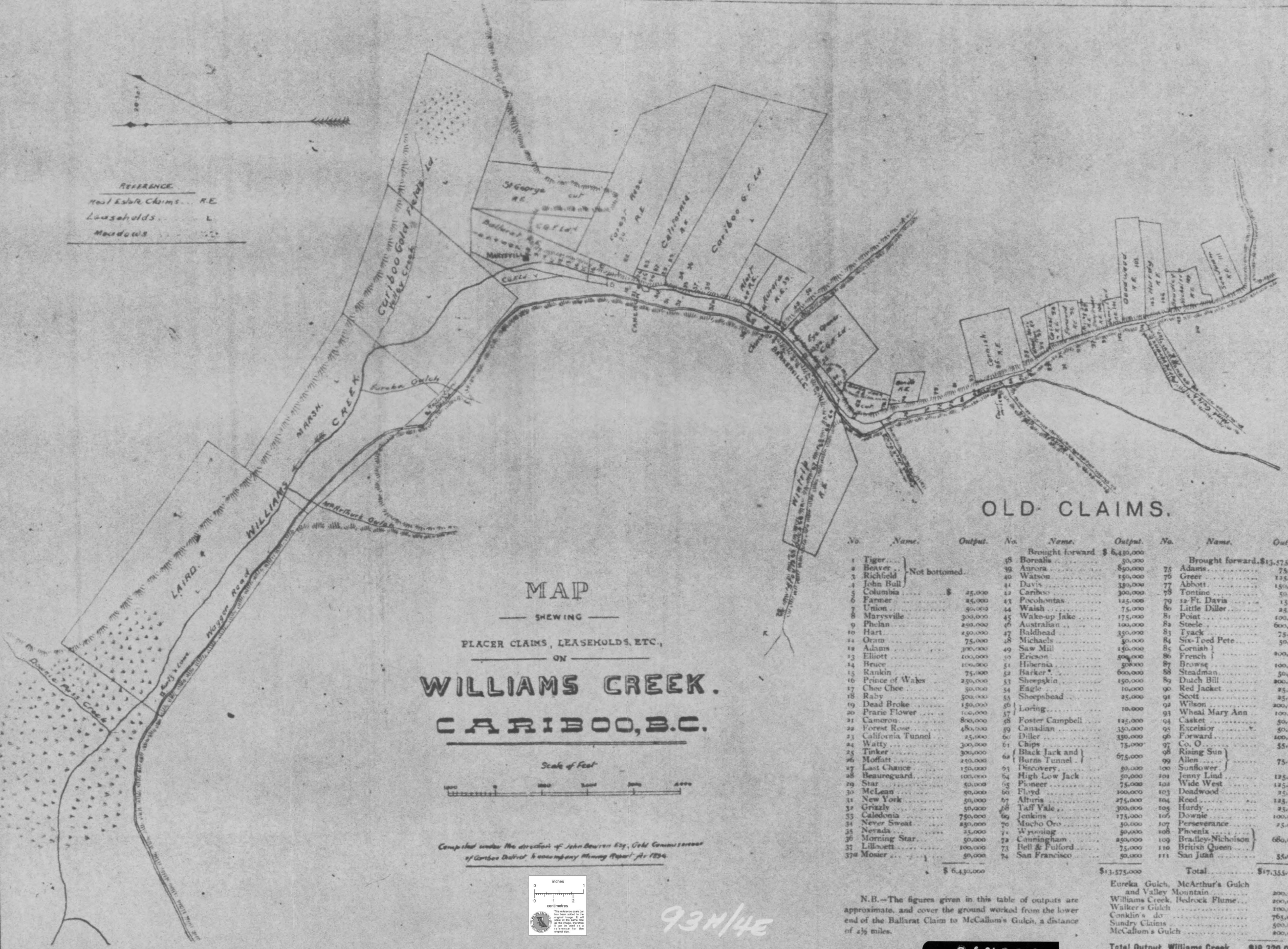
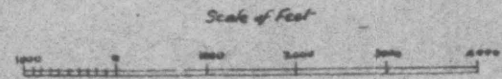





REFERENCE  
 Real Estate Claims... R.E.  
 Leaseholds... L  
 Meadows... M



MAP  
 SHOWING  
 PLACER CLAIMS, LEASEHOLDS, ETC.,  
 ON  
**WILLIAMS CREEK.**  
**CARIBOO, B.C.**



Compiled under the direction of John Bowen Esq. Gold Commissioner  
 of Cariboo District, from company Mining Reports, A.D. 1854.



**OLD CLAIMS.**

No.	Name.	Output.	No.	Name.	Output.	No.	Name.	Output.
1	Tiger		58	Borealis	50,000			
2	Beaver		59	Aurora	80,000	75	Adams	75,000
3	Richfield	Not bottomed.	60	Watson	150,000	76	Greer	125,000
4	John Bull		61	Davis	350,000	77	Abbott	150,000
5	Columbia	25,000	62	Cariboo	300,000	78	Tontine	50,000
6	Farmer	25,000	63	Pocahontas	125,000	79	12-Ft. Davis	15,000
7	Union	50,000	64	Waish	75,000	80	Little Diller	25,000
8	Marysville	300,000	65	Wake-up Jake	175,000	81	Point	100,000
9	Phelan	250,000	66	Australian	100,000	82	Steele	600,000
10	Hart	250,000	67	Baldhead	350,000	83	Tyack	75,000
11	Oram	75,000	68	Michael	50,000	84	Six-Toed Pete	50,000
12	Adams	100,000	69	Saw Mill	150,000	85	Cornish	100,000
13	Elliott	100,000	70	Ericson	50,000	86	French	100,000
14	Bruce	100,000	71	Hibernia	50,000	87	Browse	100,000
15	Rankin	75,000	72	Barker	600,000	88	Steadman	50,000
16	Prince of Wales	250,000	73	Sheepskin	150,000	89	Duch Bill	800,000
17	Chee Chee	50,000	74	Eagle	10,000	90	Red Jacket	25,000
18	Raby	500,000	75	Sheepshead	25,000	91	Scott	25,000
19	Dead Broke	150,000	76	Loring	10,000	92	Wilson	200,000
20	Prairie Flower	100,000	77	Foster Campbell	125,000	93	Wheat Mary Ann	100,000
21	Cameron	800,000	78	Canadian	150,000	94	Casket	50,000
22	Forest Rose	450,000	79	Diller	350,000	95	Excelsior	50,000
23	California Tunnel	25,000	80	Chips	75,000	96	Forward	100,000
24	Wattys	300,000	81	(Black Jack and Burns Tunnel)	675,000	97	Co. O.	55,000
25	Tinker	300,000	82	Discovery	50,000	98	Rising Sun	75,000
26	Moffatt	250,000	83	High Low Jack	50,000	99	Alien	75,000
27	Last Chance	150,000	84	Pioneer	75,000	100	Sunflower	100,000
28	Beauregard	100,000	85	Floyd	100,000	101	Jenny Lind	125,000
29	Star	50,000	86	Alburis	275,000	102	Wide West	125,000
30	McLenn	50,000	87	Taff Vale	300,000	103	Deadwood	25,000
31	New York	50,000	88	Jenkins	175,000	104	Reed	125,000
32	Grizzly	50,000	89	Mucho Oro	50,000	105	Hurdy	25,000
33	Caledonia	750,000	90	Wyoming	50,000	106	Downie	100,000
34	Never Sweat	25,000	91	Cunningham	250,000	107	Perseverance	25,000
35	Nevada	50,000	92	Bell & Fulford	75,000	108	Phoenix	50,000
36	Morning Star	100,000	93	San Francisco	50,000	109	Bradley-Nicholson	680,000
37	Lillooet	100,000				110	British Queen	100,000
37a	Mosier	50,000				111	San Juan	55,000
		\$ 6,410,000			\$ 1,575,000	<b>Total</b>		<b>\$ 17,355,000</b>

N.B.—The figures given in this table of outputs are approximate, and cover the ground worked from the lower end of the Ballarat Claim to McCallum's Gulch, a distance of 2½ miles.

Eureka Gulch, McArthur's Gulch and Valley Mountain	200,000
Williams Creek, Bedrock Flume	200,000
Walker's Gulch	100,000
Conklin's do	75,000
Sundry Claims	500,000
McCallum's Gulch	800,000
<b>Total Output, Williams Creek</b>	<b>\$18,320,000</b>

93M/4E

015004