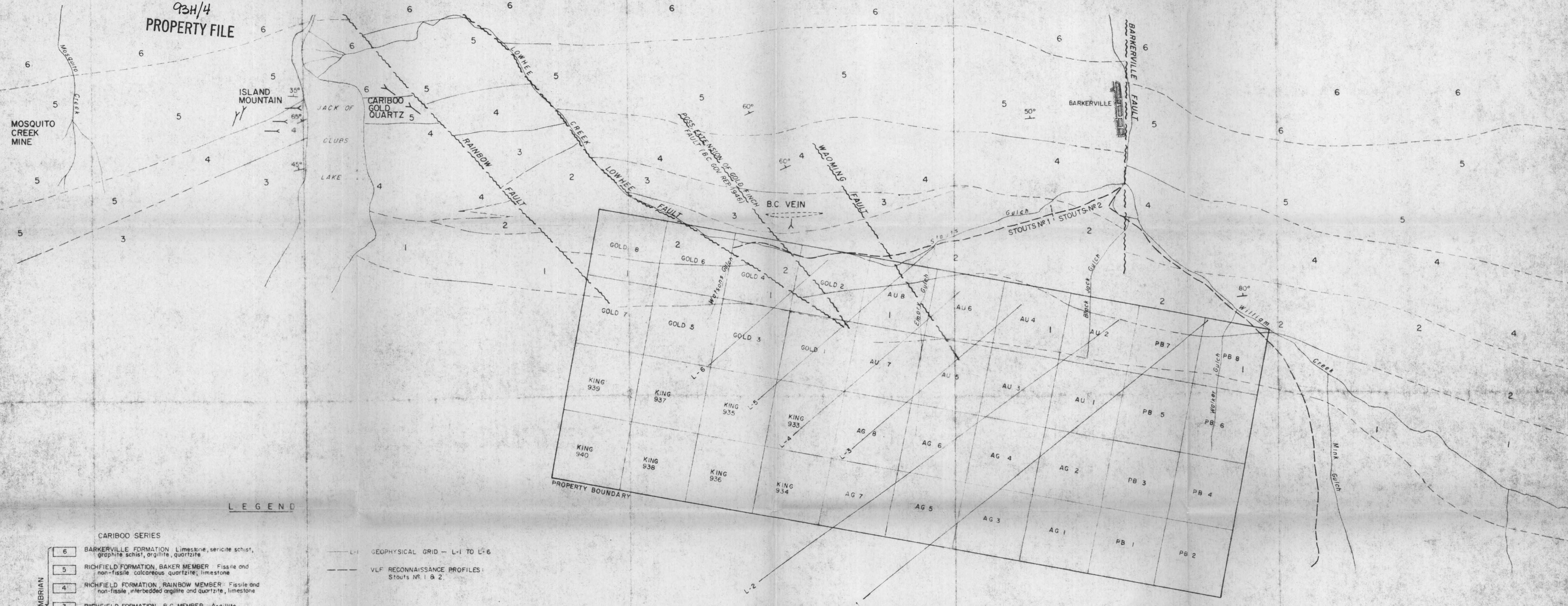


PROPERTY FILE
93H/4
PROPERTY FILE

WELLS, B.C.



LEGEND

- PRECAMBRIAN
- 6 BARKERVILLE FORMATION: Limestone, sericite schist, graphite schist, argillite, quartzite
 - 5 RICHFIELD FORMATION, BAKER MEMBER: Fissile and non-fissile calcareous quartzite, limestone
 - 4 RICHFIELD FORMATION, RAINBOW MEMBER: Fissile and non-fissile, interbedded argillite and quartzite, limestone
 - 3 RICHFIELD FORMATION, B.C. MEMBER: Argillite
 - 2 RICHFIELD FORMATION, LOWHEE MEMBER: Fissile and non-fissile quartzite, limestone
 - 1 RICHFIELD FORMATION, BASAL MEMBER: Argillite
 - RICHFIELD FORMATION, UNDIVIDED
- GEOLOGICAL BOUNDARY — Defined, assumed
 - FAULT
 - ADIT
 - STRIKE & DIP

- L-1 GEOPHYSICAL GRID — L-1 TO L-6
- VLF RECONNAISSANCE PROFILES: STOUTS No. 1 & 2

NOTE: Geology and faults from Memoir 181, Pub. # 2394 & 2395, G. Hanson 1935.

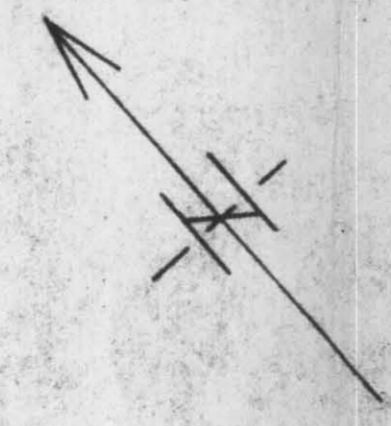
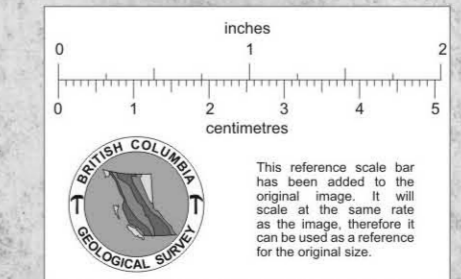


PLATE 1
JACK ST. MARS et al
BARKERVILLE GOLD PROSPECT
BARKERVILLE AREA
CARIBOO MINING DIVISION
B.C.



SCALE 1:12,000
4000 FEET
1200 METRES

014894
MAY 1979