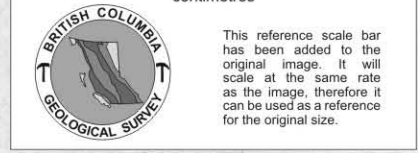
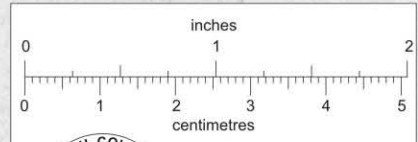
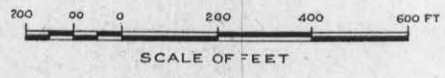


93H/4W

CONSOLIDATED GOLD ALLUVIALS OF B. C. LTD

MAP OF WINGDAM SECTION

PROPERTY FILE
93H01A-06

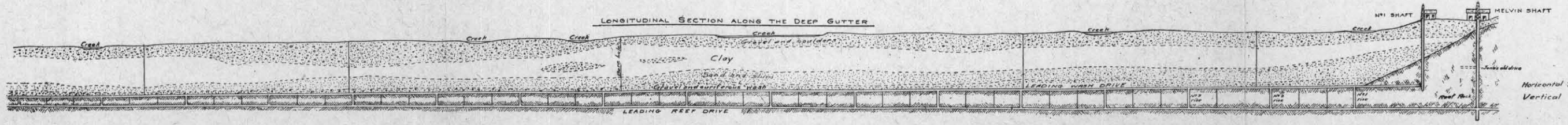
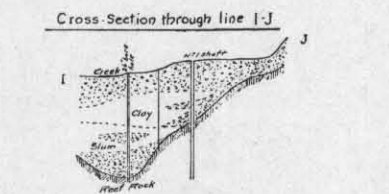
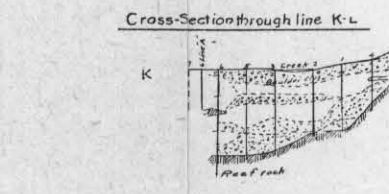
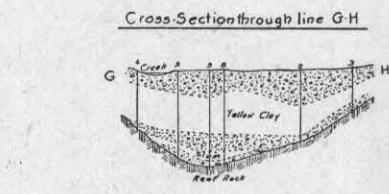
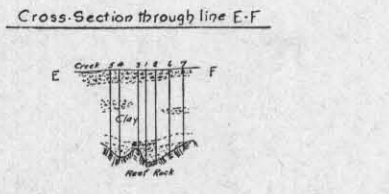
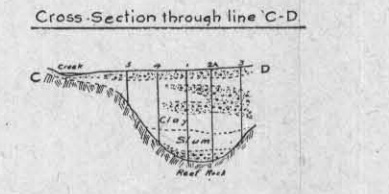
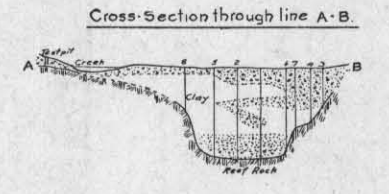
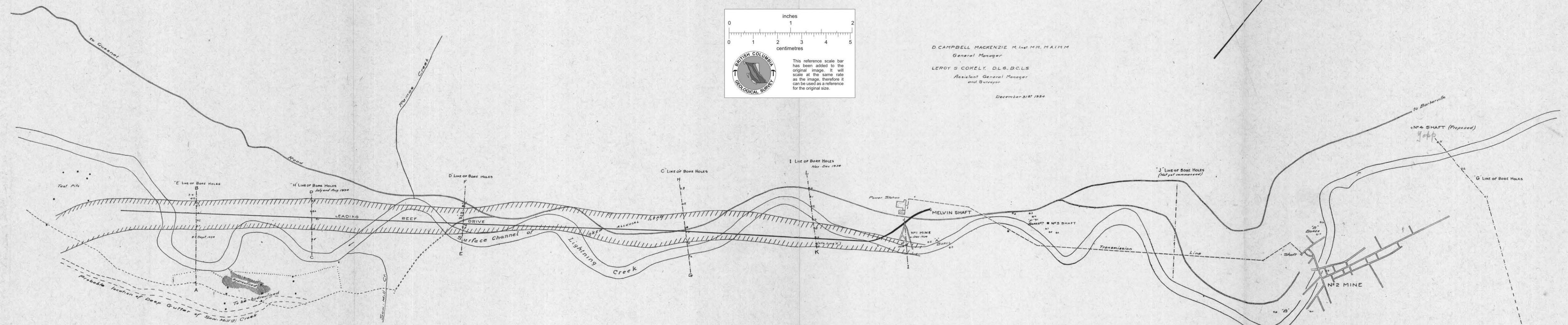



This reference scale bar has been added to the original image. It will scale at the same rate as the image, therefore it can be used as a reference for the original size.

D. CAMPBELL MACKENZIE M. ENG. M. M. M. A. I. M.
General Manager

LEROY S. COVELY, D.L.S., B.C.L.S.
Assistant General Manager
and Surveyor

December 31st 1934



Horizontal Scale 200 ft. = 1 inch
Vertical 160 ft. = 1 inch

Deep Leads shown
Reef rock shown
Melvin Shaft 280 feet deep