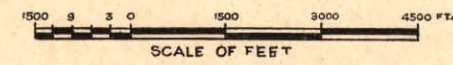


934 012 HB

# CONSOLIDATED GOLD ALLUVIALS OF B.C. LTD

## MAP OF LIGHTNING CREEK PROPERTY

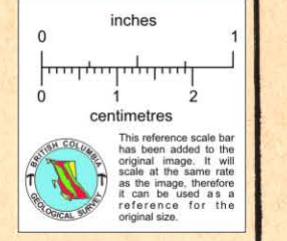
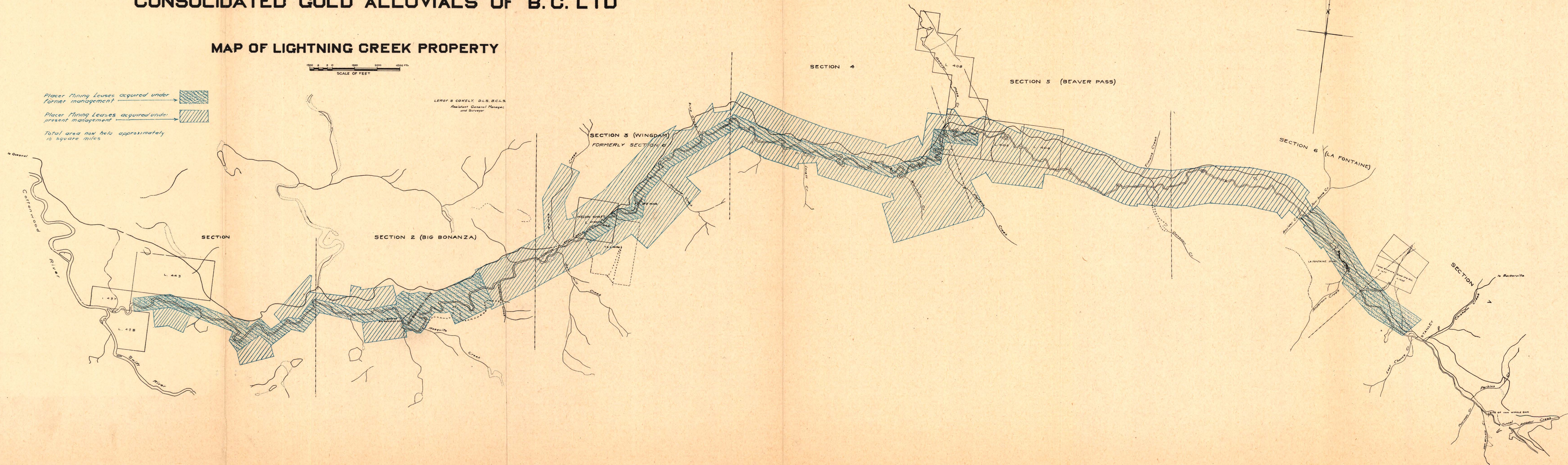


LEROY S. COXLEY, D.L.S., B.C.L.S.  
Assistant General Manager  
and Surveyor

Placer Mining Leases acquired under former management

Placer Mining Leases acquired under present management

Total area now held approximately 10 square miles



This map is divided into Sections for administrative purposes only