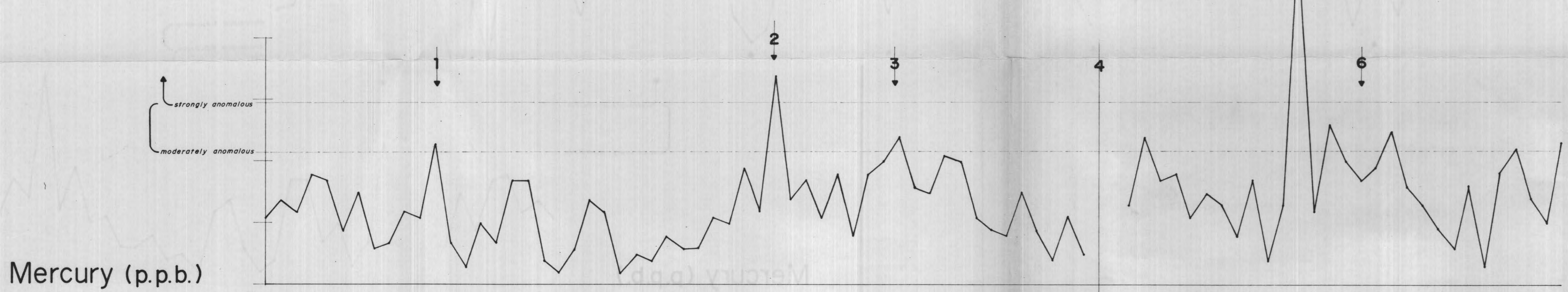
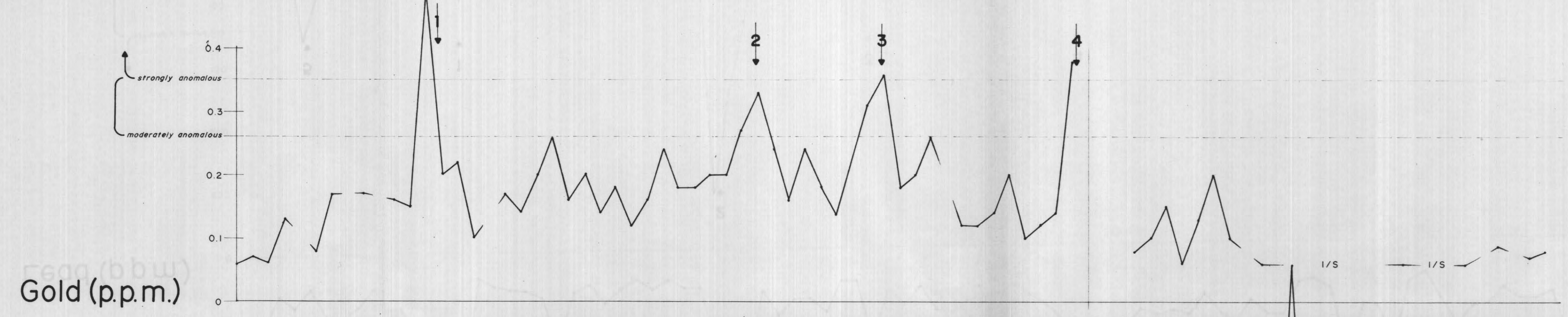
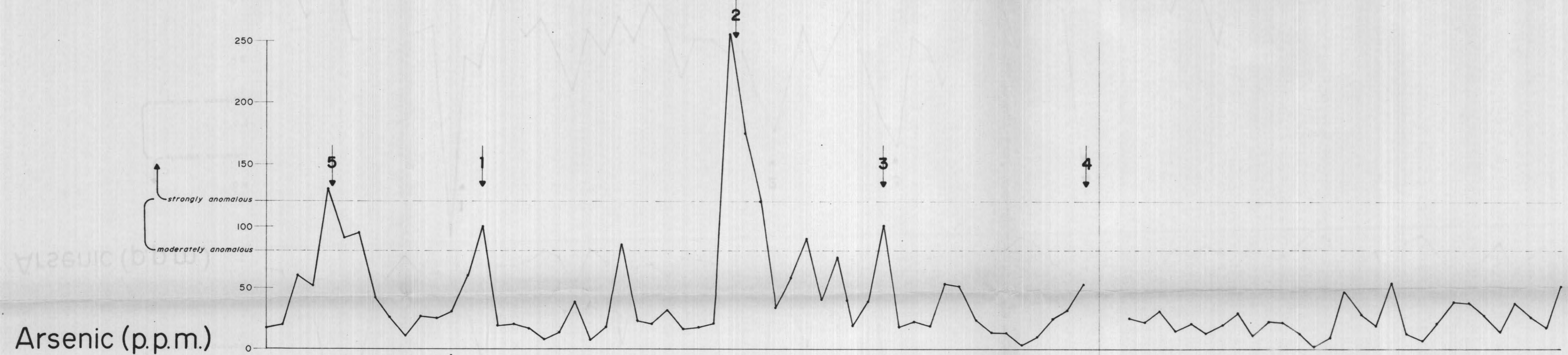
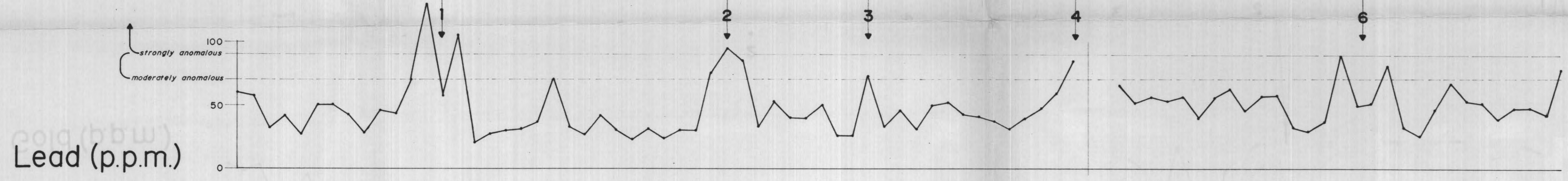


Legend

- ORGANIC - moss, needles, etcetera.
- Ah HORIZON - humus, sand; black to black-brown.
- Ag HORIZON - grey clay.
- Indicates soil sample depth.
- brown
- orange
- red
- I/S Insufficient material for gold analysis.
- Begin moderately anomalous area.
- End moderately anomalous area, begin strongly anomalous area.
- Anomalous zones - refer to report.



Mosquito Creek Gold Mining Company Limited

Mosquito Creek Project
 Located near Wells, British Columbia
 Cariboo Mining Division

BASELINE SOIL SAMPLE PROFILES

Horizontal Scale: one inch equals 200 feet.

FIGURE 7

TO ACCOMPANY A REPORT WRITTEN BY
 A. Scott, B.Sc., and D.R. Cochrane, P.Eng.,
 DATED OCTOBER 25, 1972

Cochrane Consultants Limited
 4882 Delta Street Delta B.C.