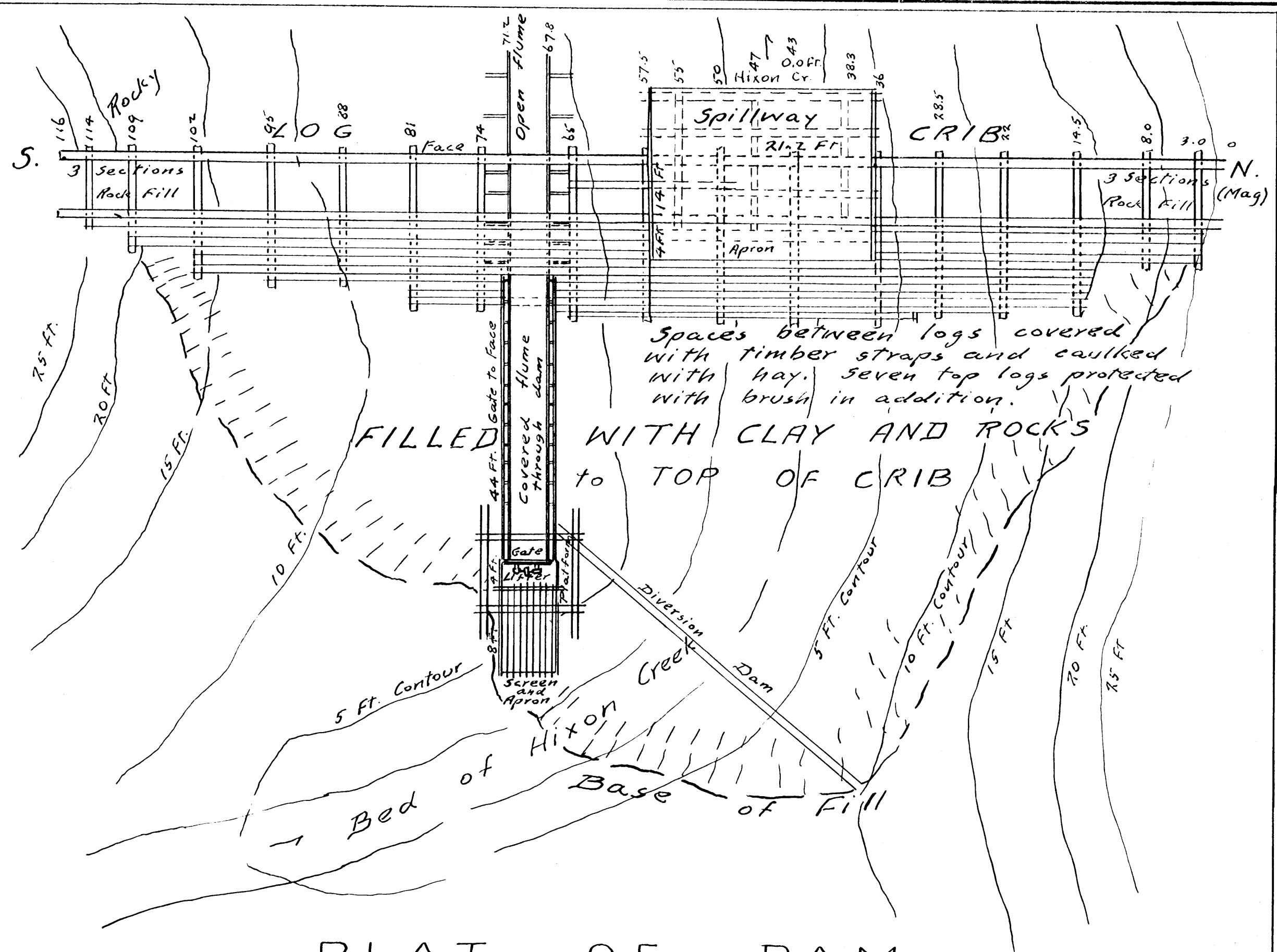
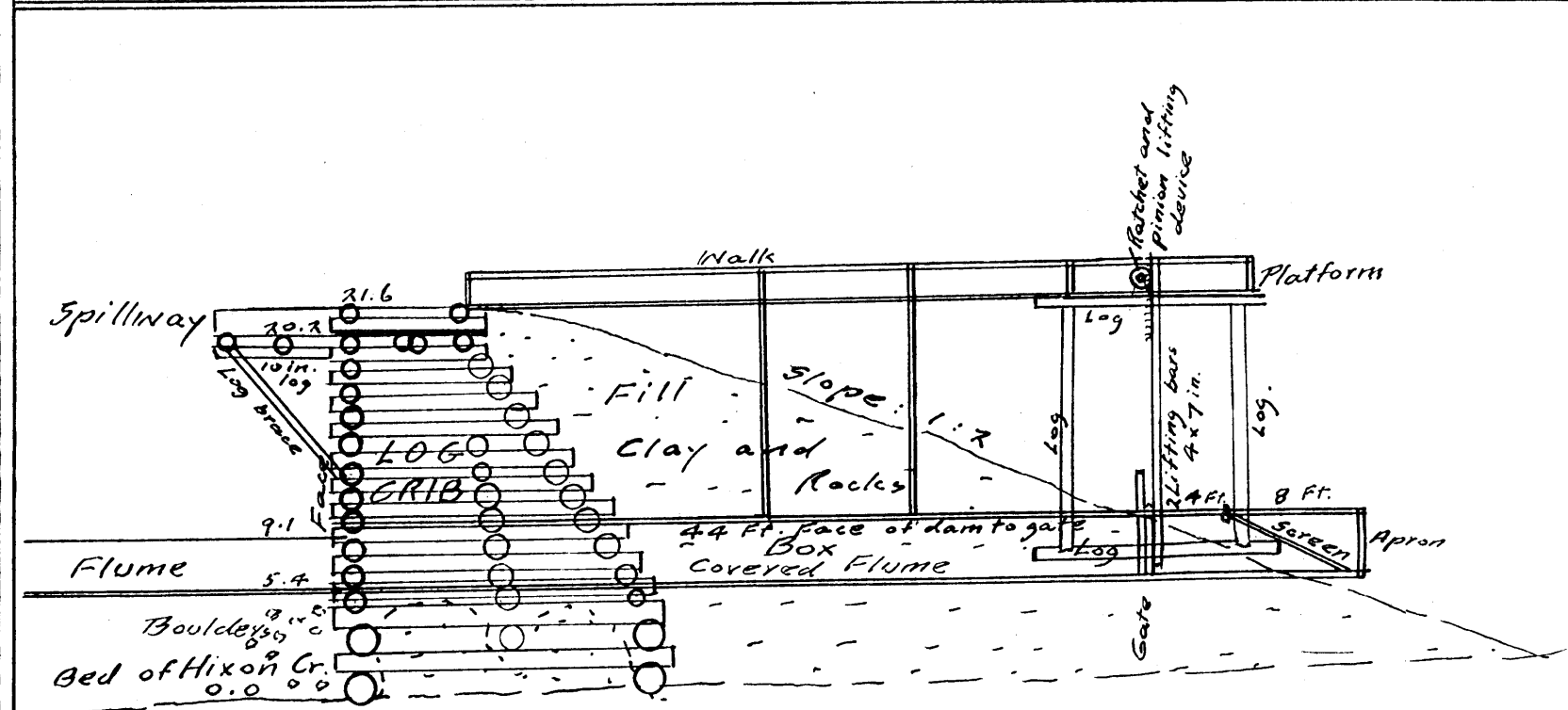


**FACE OF DAM.
LOG CRIB.**
Scale: 1 Inch = 10 Feet.

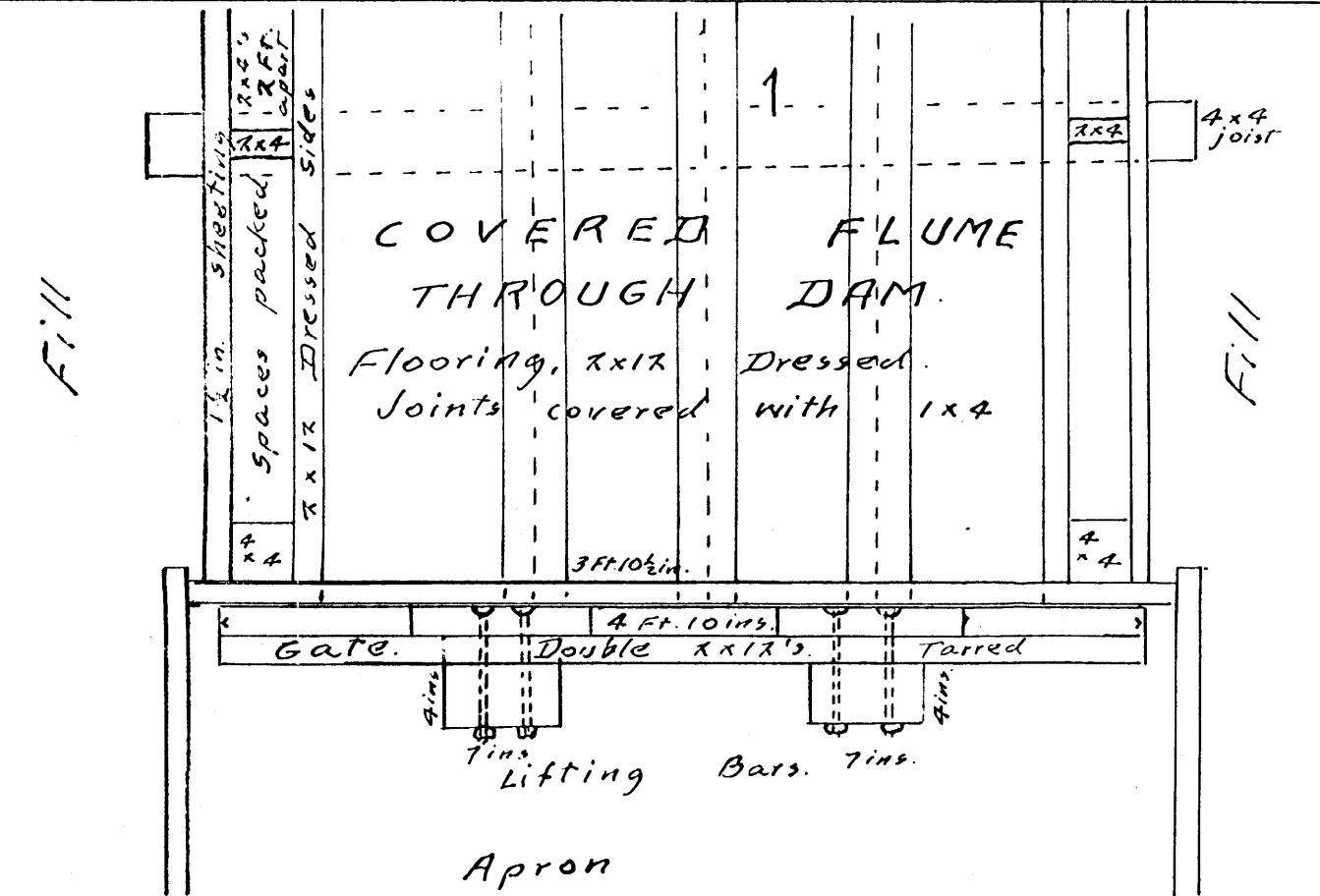
Logs shown:
Cross Ties shown:



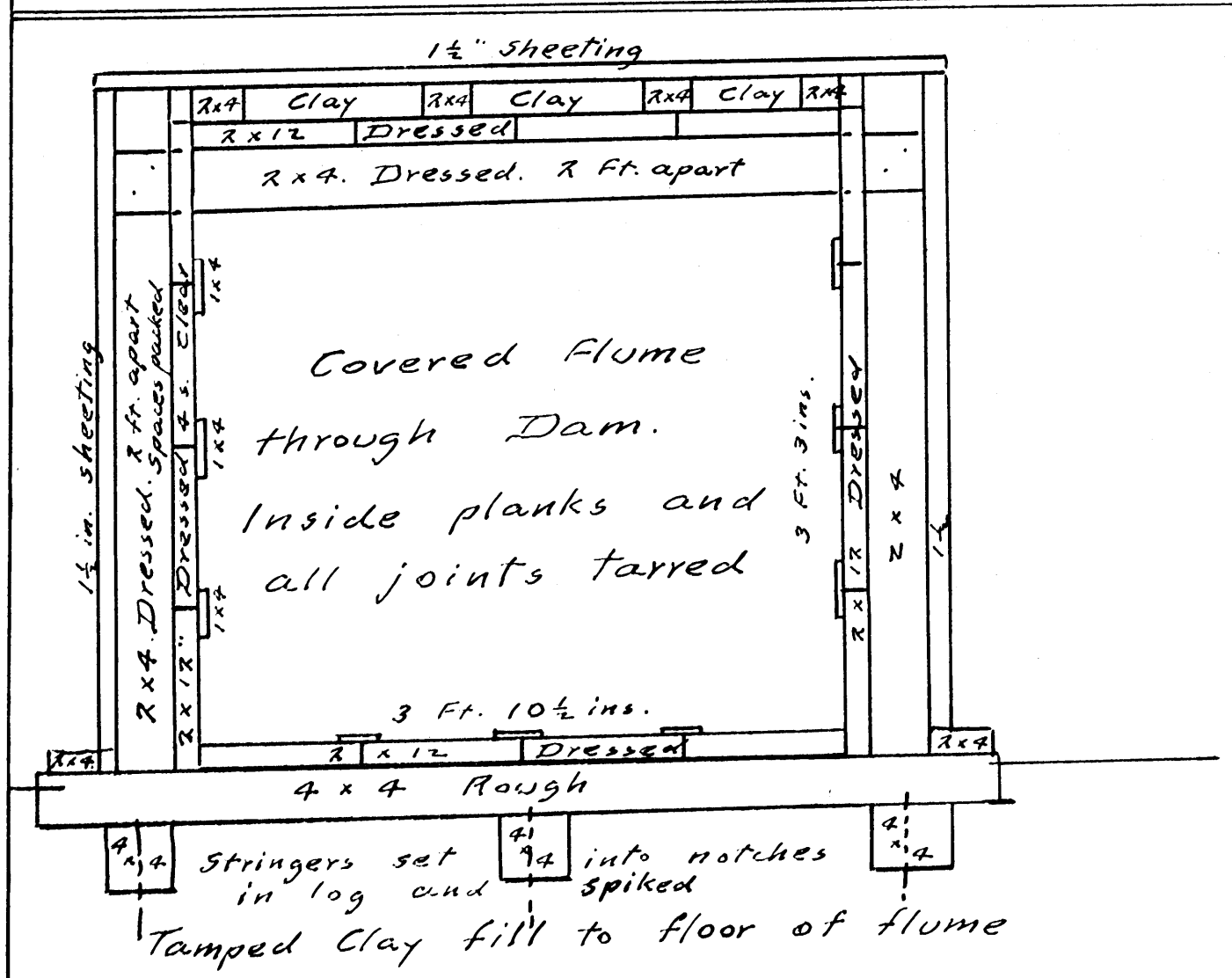
PLAN OF DAM
Scale: 1 Inch = 10 Feet.



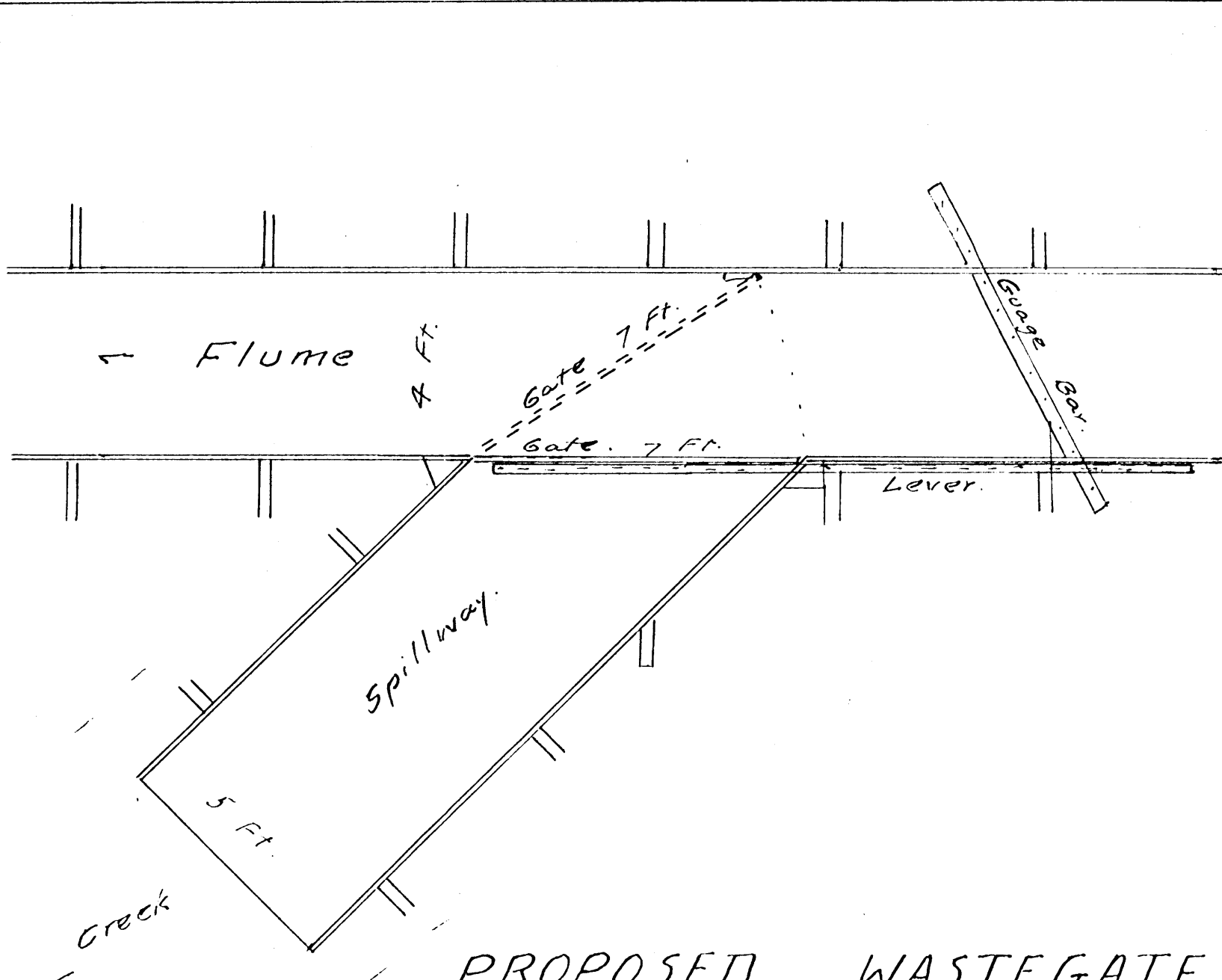
CROSS-SECTION OF DAM
Scale: 1 Inch = 10 Feet.



GATE and COVERED FLUME.
Scale: 1 Inch = 1 Foot.



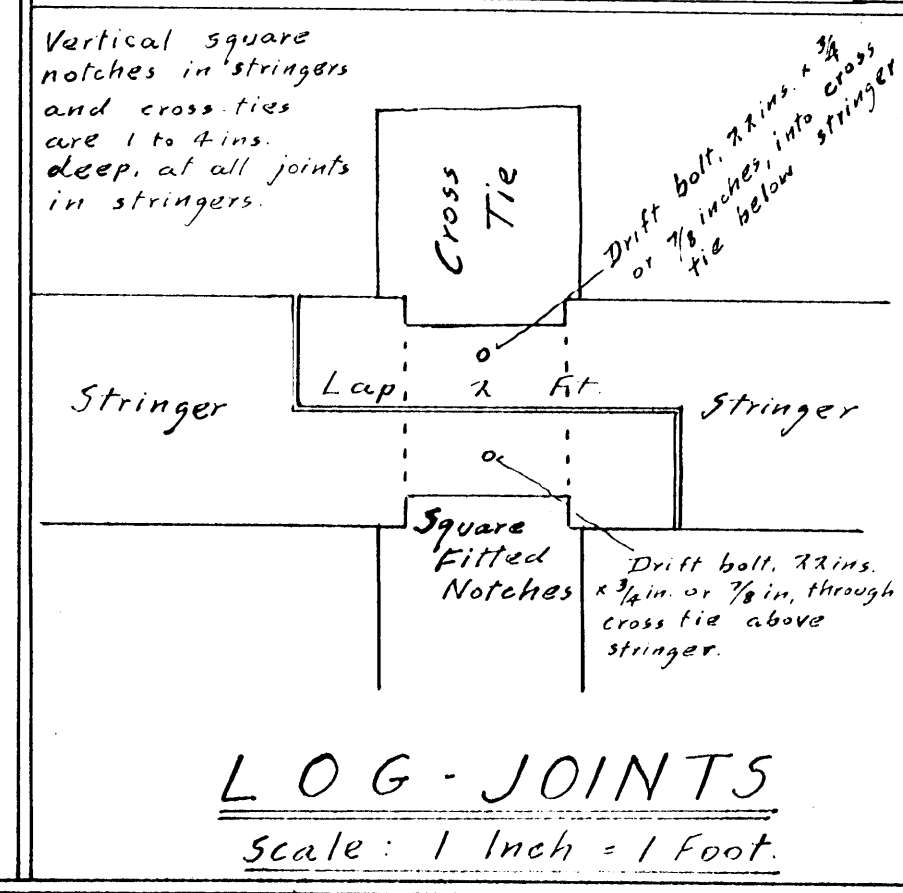
CROSS-SECTION OF COVERED FLUME THROUGH DAM.
Scale: 1 Inch = 1 Foot.




PROPOSED WASTEGATE
Scale: 1 Inch = 3 Feet.

HIXON CREEK (CARIBOO) GOLD, LIMITED,
NON-PERSONAL LIABILITY
PLAN OF WORKS.
HIXON CREEK
FORT GEORGE WATER DISTRICT

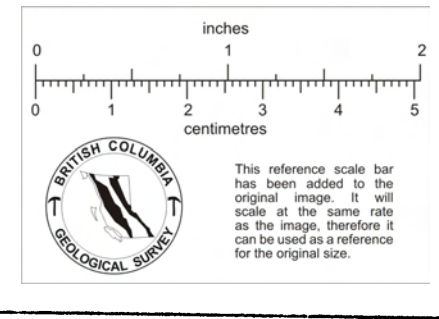
93614E



LOG JOINTS
Scale: 1 Inch = 1 Foot.



Certified Correct:
A. W. Haggan
Dominion and B.C. Land Surveyor
Registered Professional Engineer (Hydraulic)
Vancouver, B.C.
May 7th, 1934



PROPERTY FILE
936054