

936/7E


PROPERTY FILE

L.52

TRACING OF MAP  
DRAWN BY  
H.H. ROBERTS B.C.L.S.  
1937

QUESNELLE  
QUARTZ

PROPERTY FILE  
936015



Sample No. 2919B Width 4'

KOCH  
TUNNEL

Dump

Appar. Drift Line  
Schist-Greenstone

Sample No. 2915E Width 11'

Sample No. 2917E Width 8.25'

SCALE 1" = 30'

MASON  
SHAFT

ROAD

N 54° E

Sample No. 2920B Width 11'

Appar. Contact Line

BRIDGE

HIXON CREEK

MIN SHAFT  
Elev. Collar 2350'

BLACKSMITH  
SHOP

POWER  
HOUSE

Schist-Greenstone


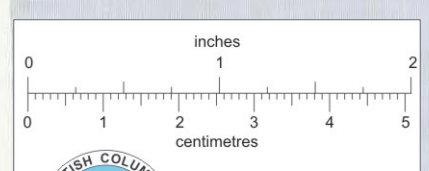
S 36° E

DEPTH OF LEVELS

No. 1	50.2'
No. 2	97.7'
No. 3	145.6'
No. 4	195.0'
No. 5	234.4'
No. 6	332.0'

LEGEND

- Level No. 1
- Level No. 2
- Level No. 3
- Level No. 4
- Level No. 5
- Level No. 6



This reference scale bar has been added to the original image. It will scale at the same rate as the image, therefore it can be used as a reference for the original size.

PROPERTY FILE

936015

014649