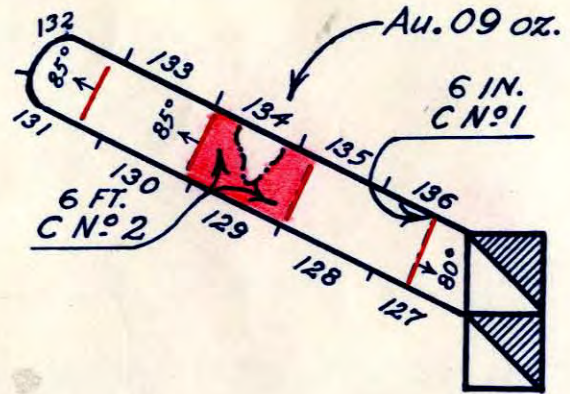
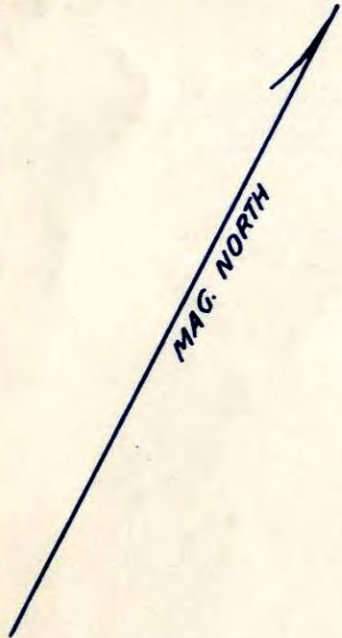
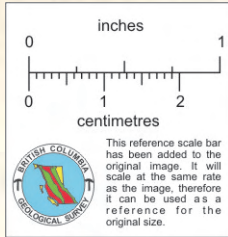


93G/7E



QUESNELLE QUARTZ MINING CO. LTD.
HIXON CREEK B.C.

*GEOLOGICAL and ASSAY PLAN
MAIN SHAFT*

1ST LEVEL DEPTH 50' 3"
Scale 1"=10'

PROPERTY FILE
936015

014634

(All Tunnels in Greenstone)

TO ACCOMPANY REPORT OF P.E. PETERSON E.M.