
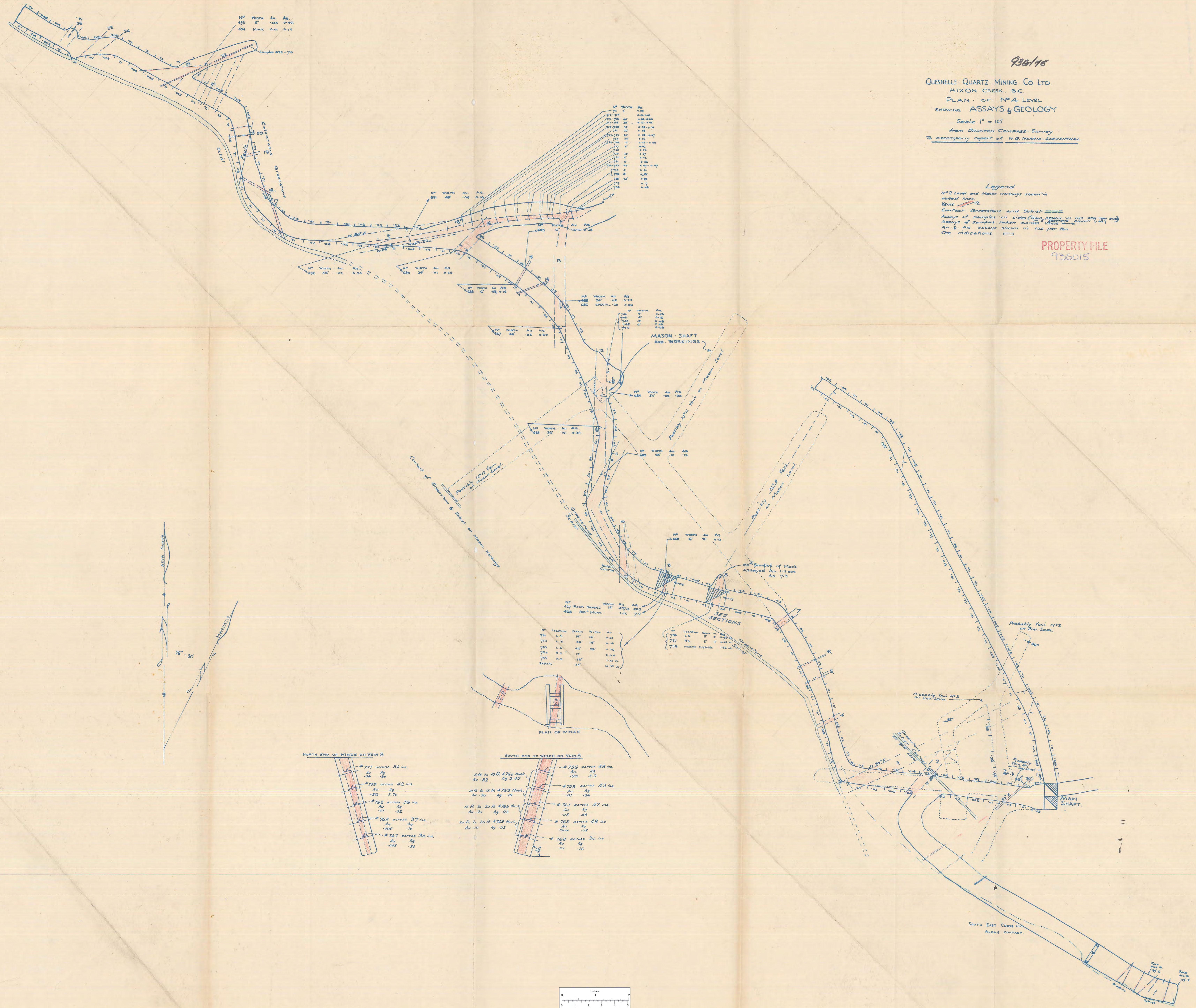


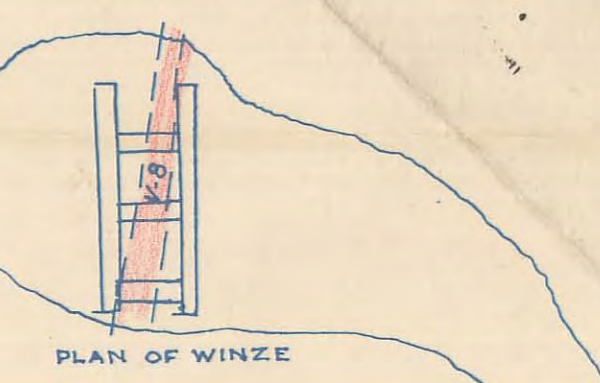
936/145
 QUESNELLE QUARTZ MINING CO LTD
 AIXON CREEK, B.C.
 PLAN OF N^o 4 LEVEL
 SHOWING ASSAYS & GEOLOGY
 Scale 1" = 10'
 from BRUNTON COMPASS SURVEY
 to accompany report of H.G. HARRIS-LOEWENTHAL.

Legend
 N^o 2 Level and Mason workings shown in
 dotted lines
 VEINS - - - - -
 CONTACT Greenstone and Schist - - - - -
 Assays of samples on sides (See Assays in 025 and 026 and)
 Assays of samples taken across SECTION 1181
 Au & Ag assays shown in ozs per ton
 Ore indications □

PROPERTY FILE
 936015



N ^o	Location	Depth	Width	Au	Ag
751	L.S.	16'	16"	0.30	
752	L.S.	34'	15"	0.14	
753	L.S.	60'	28"	0.26	
754	R.S.	72'	12"	0.26	
755	R.S.	118'	12"	1.01	
	SPECIAL	24'		10.35	



NORTH END OF WINZE ON VEIN B

# 767	across 36 ins.	Au	Ag
		0.06	0.28
# 769	across 42 ins.	Au	Ag
		0.26	0.76
# 762	across 36 ins.	Au	Ag
		0.01	0.32
# 764	across 37 ins.	Au	Ag
		0.05	0.10
# 767	across 30 ins.	Au	Ag
		0.05	0.25

SOUTH END OF WINZE ON VEIN B

# 756	across 48 ins.	Au	Ag
		1.90	3.9
5 ft. to 10 ft. # 760 Muck		Au	Ag
		0.82	3.45
10 ft. to 15 ft. # 763 Muck		Au	Ag
		0.30	0.19
15 ft. to 20 ft. # 766 Muck		Au	Ag
		0.20	0.92
20 ft. to 25 ft. # 769 Muck		Au	Ag
		0.10	0.32
# 761	across 42 ins.	Au	Ag
		0.08	0.58
# 765	across 48 ins.	Au	Ag
		0.08	0.28
# 768	across 30 ins.	Au	Ag
		0.01	0.16

