

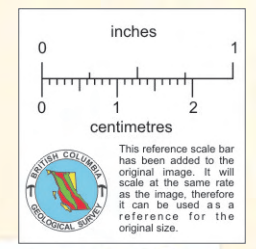
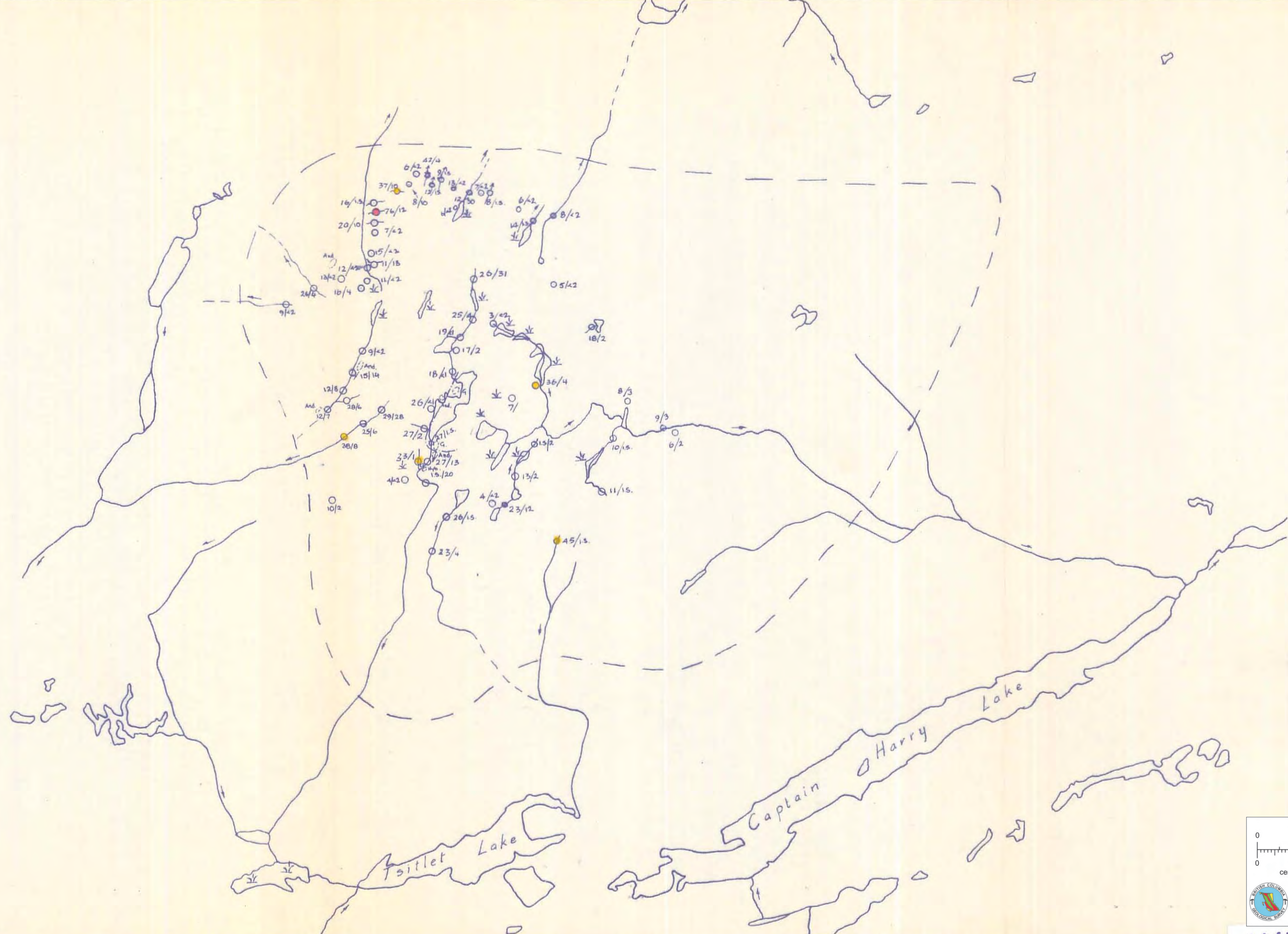
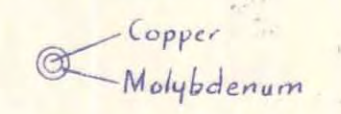
Colorimetric Representation of Cu & Moly Values

	Copper	Moly
○	Background (0 -) ppm	(0 -) ppm
○	Threshold (-) -	(-) -
○	Anomalous Weak (-) -	(-) -
○	Anomalous Strong (>) -	(>) -

LEGEND

- Soil sample site
- ⊗ Silt sample site
- ⊕ Soil grid - schematic
- ⊕ Cu Anomalous dispersion pattern
- ⊗ Base metal showing

Moly plotted as concentric halo around copper value



CANADIAN SUPERIOR EXPLORATION LIMITED
SMITHERS REGIONAL OFFICE

Reconnaissance Geol & Geochem Survey
for
COPPER / MOLY
Tsitlet Lake B.C.

DRAUGHTSMAN: P. C. SCALE: 1" = 10 1/2 mi DATE: June 30/71

014542