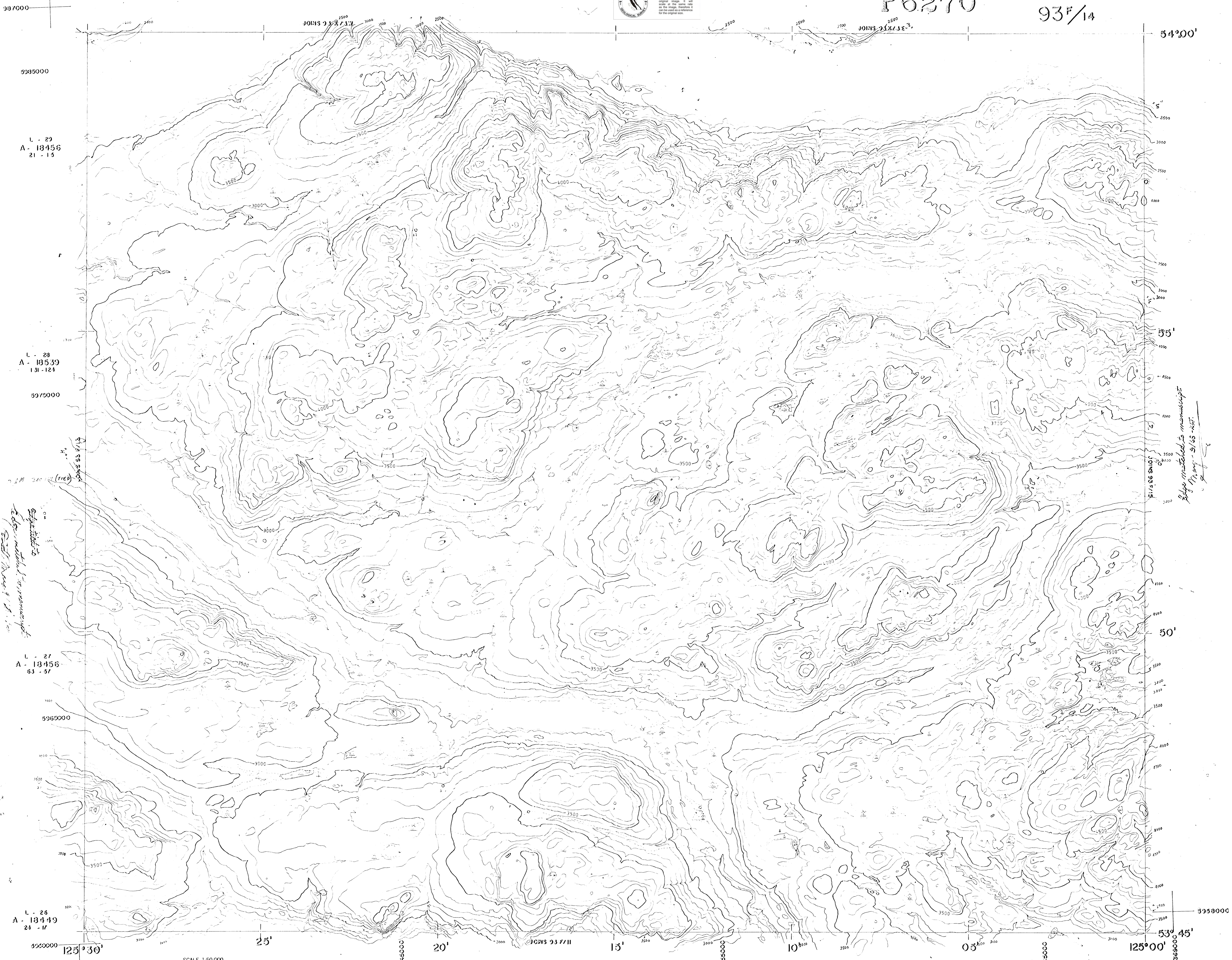
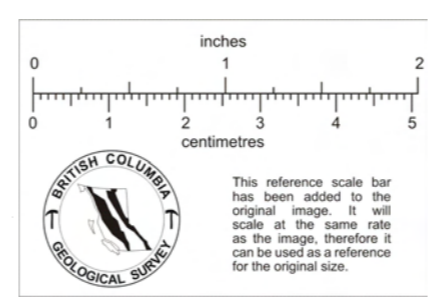


8153

P6270 ADVANCE PRINT
93F/14



5985000

L - 29
A - 18456
21 - 15

L - 28
A - 18539
131 - 124

5975000

L - 27
A - 18456
63 - 57

5965000

L - 26
A - 18449
21 - 17

5955000

54°00'

2500

3000

3500

4000

4500

5000

5500

6000

6500

7000

7500

8000

8500

9000

9500

10000

10500

11000

11500

12000

12500

13000

13500

14000


14500

15000

15500

16000

16500



KNAPP LAKE
BRITISH COLUMBIA
SCALE 1:30,000

Compiled 1957 Photos 1957
Advance Information 1984
Subject to Revision

014535

*Edges matched to manuscript
Map No. 5153-14*

15/11/84