






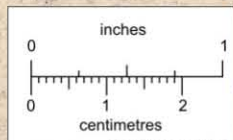


-  Basaltic dyke rock
-  Fine grained diorite
-  Coast Range intrusives - granodiorite and quartz diorite
-  Hazelton group - interbedded sediments and volcanics
-  Quartz vein
-  Fault
-  Claim post and location line

Geological Sketch Map
of the
Harrison Group
Whitesail Lake Area

Scale 1" = 1500'



Dec. 1944

