

Granite Mts  
938014  
PROPERTY FILE

Elev.

2200

2100

2000

1900

1800

1700

Elev.

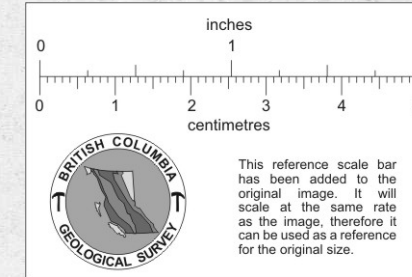
2200

2100






2000

1900

1800



LEGEND

-  DIORITE-altered
-  DIORITE-relatively fresh
-  sludge assay - %Cu
-  diamond drill hole
-  .30-core assay - %Cu

22+00N  
23+00N  
24+00N  
25+00N  
26+00N  
27+00N  
28+00N

DDH 6  
-90°  
513'

DDH 8  
-45°  
563'

DDH 7  
-45°  
502'

NOTE: DDH 6, 7 ARE NO PART OF SECTION

SECTION 34+00 E  
looking west

SCALE: 1" = 50'      DRAWN BY: L.S.      DATE: August 1971

014218