

PROPERTY FILE

014015

93A117

MEIDS

DOREEN LAKE

CARIBOO PROJECT

by

C.M. Rebagliati, B.Sc., P. Eng.

AUGUST 12, 1974

PROPERTY REPORT

NAME OF PROPERTY: Doreen Lake

CONCLUSIONS: While several soil samples consisting of soil and talus fines have values above background in copper, gold or both, no significant showings were found. Geological mapping in the areas of many of the high soil values located abundant outcrops and large blocks of talus which were not visibly mineralized.

The extensive outcrops and the presence of widespread coarse talus containing no mineralization makes it highly unlikely that a relatively large area of mineralization remains undetected.

RECOMMENDATIONS: No further work should be undertaken on the property and the claims should be allowed to expire.

[Handwritten signature]

TYPE: Porphyry Cu-Au

PRESENTED BY: P.E. Fox - Cariboo Project - P-40

REPORT BY: C.M. Rebagliati

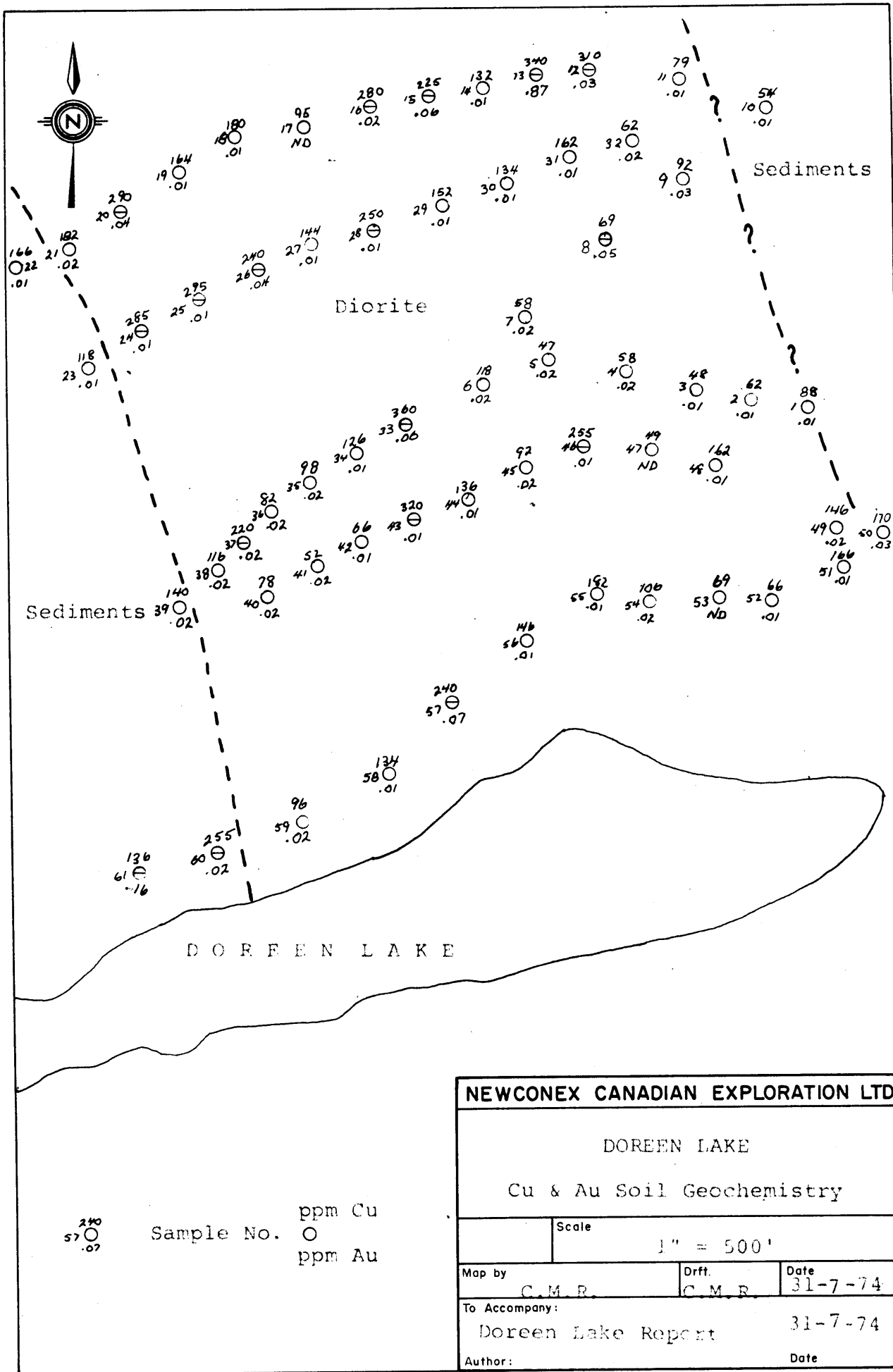
DATE EXAMINED: July 14, 15, 16, 1974

REPORT DATE: August 12, 1974

OWNERS: P.E. Fox, Dome Mines, Newconex Cariboo Syndicate

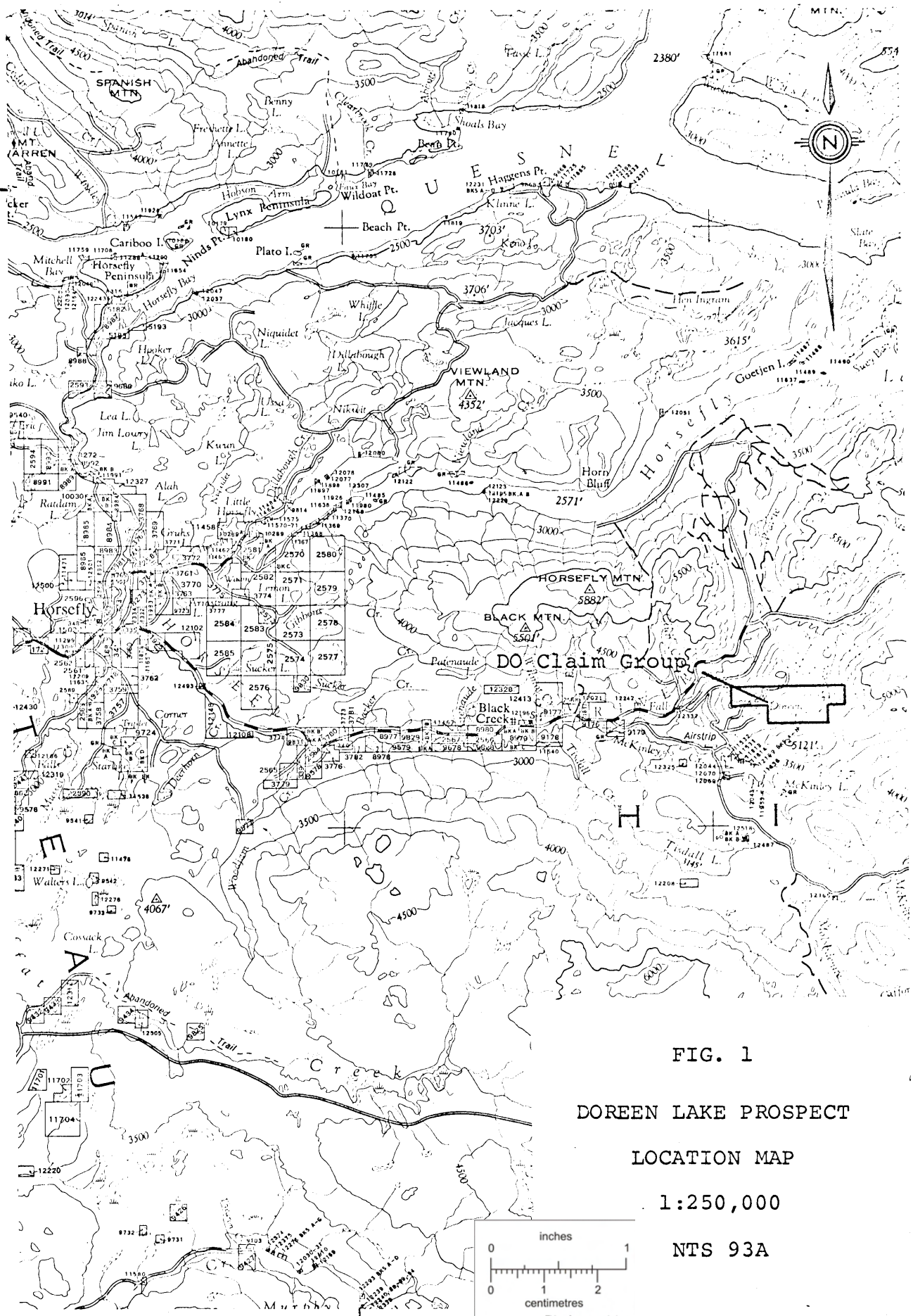
CLAIMS: DO 1-30

LOCATION AND ACCESSIBILITY: The claims are located at Doreen Lake
20 miles east of Horsefly, B.C. Access from Horsefly is by a good
dirt and gravel road called the Black Creek Road. At Mile 51 a road
leads to the north off the Black Creek Road and provides access to
Doreen Lake.



NEWCONEX CANADIAN EXPLORATION LTD.		
DOREEN LAKE		
Cu & Au Soil Geochemistry		
Scale		1" = 500'
Map by	Drft.	Date
C.M.R.	C.M.R.	31-7-74
To Accompany:		Date
Doreen Lake Report		31-7-74
Author:		Date

52°30'



121°15'

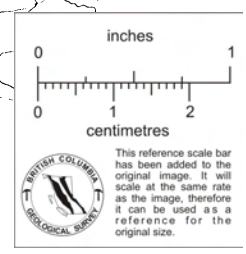
FIG. 1

DOREEN LAKE PROSPECT

LOCATION MAP

1:250,000

NTS 93A



This reference scale bar has been added to the original image. It will scale at the same rate as the image, therefore it can be used as a reference for the original size.

STATEMENT OF EXPENSES

C.M. Rebagliati, B.Sc., P.Eng. Field Engineer	4 days	@	\$ 49.36	\$197.44
P.W. Richardson, Ph.D., P.Eng. Consultant	1 day	@	125.00	125.00
Accommodation	3 days	@	10.00	30.00
Meals	3 days	@	7.00	21.00
4x4 1/2 ton truck rental and operating costs	1/4 month	@	650.00	162.50
Geochemical analyses of 61 soil samples for Cu and Au and shipping				202.21
Air photo enlargements				<u>119.23</u>
				\$857.38



LEGEND

- Unit 2 Diorite, medium to coarse-grained, greyish green colour
- Unit 1 Sediments - shale, siltstone, sandstone and conglomerate. Some beds are limey.



Pink feldspar and epidote alteration

geological contact



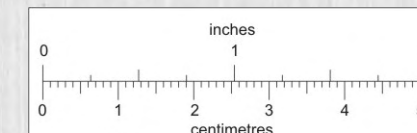
known



probable



rubble



This reference scale bar has been added to the original image. It will scale at the same rate as the image, therefore it can be used as a reference for the original size.

NEWCONEX CANADIAN EXPLORATION LTD.

GEOLOGY

Doreen Lake Cu-Au Prospect

Scale 1" = 500'

Map by C.M.R. Drft. C.M.R. Date 1-8-74

To Accompany: *C.M.R.* Date 1-8-74