



Fig. 5 Section on Line G-H



Fig. 7 Section on Line I-J



Fig. 3 Section on Line K-L



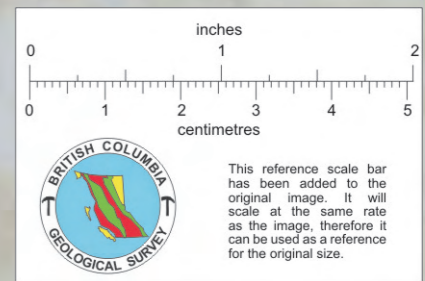


Fig. 6 Section on Line E-F



MAP and GEOLOGICAL SECTIONS of the SPANISH CREEK HYDRAULIC MINES CARIBOO DISTRICT, B.C.
 By J.B. HOBSON, E.M.
 Scale 750 ft. to 1 inch.

INDEX
 Q. Indicates position of high grade gravel exposures
 P. Propable position of Channel Bed.



This reference scale bar has been added to the original image. It will scale at the same rate as the image, therefore it can be used as a reference for the original size.

PROPERTY FILE 93A132

013959