

Fig. 5 — Section on Line G-H —

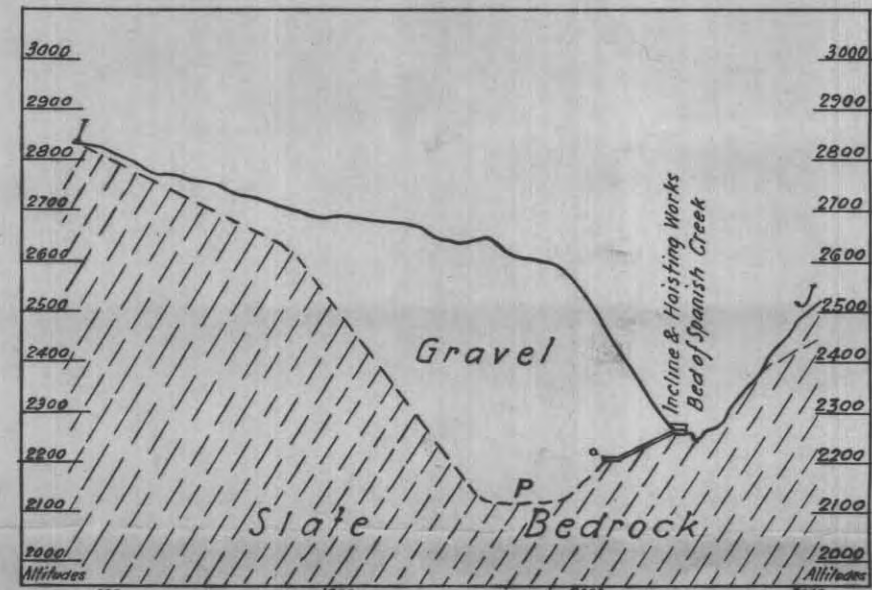


Fig. 4 — Section on Line I-J —

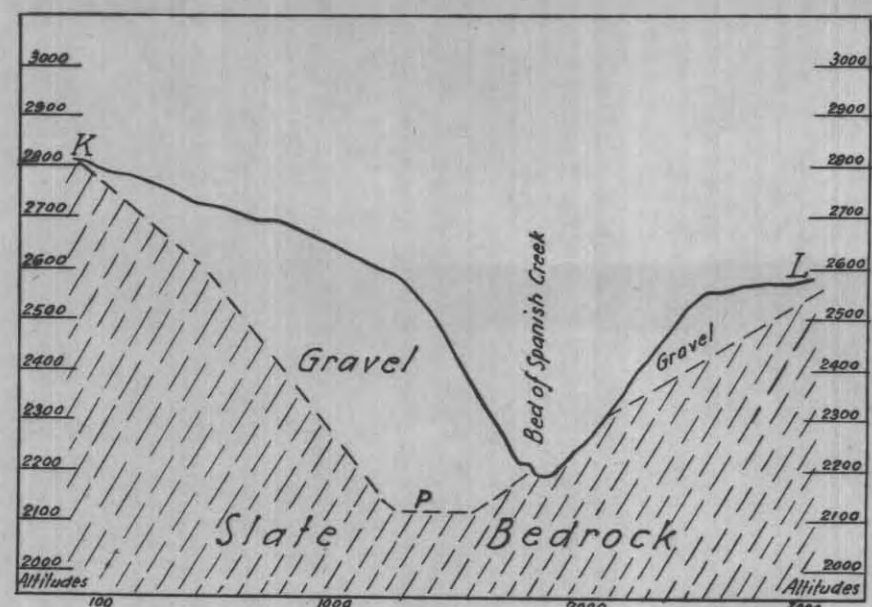


Fig. 3 — Section on Line K-L —

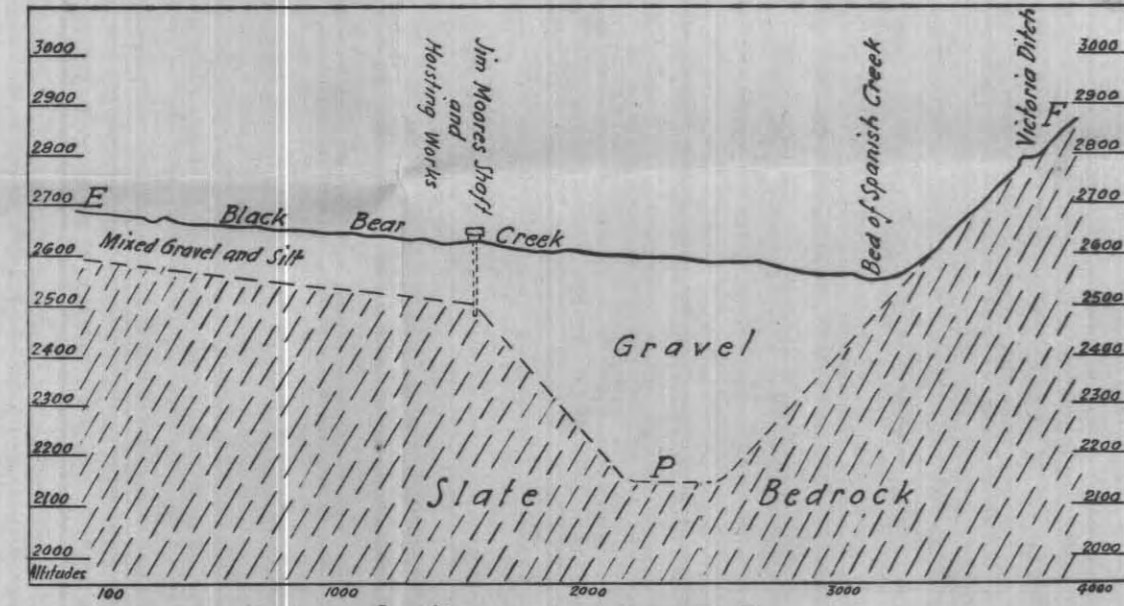
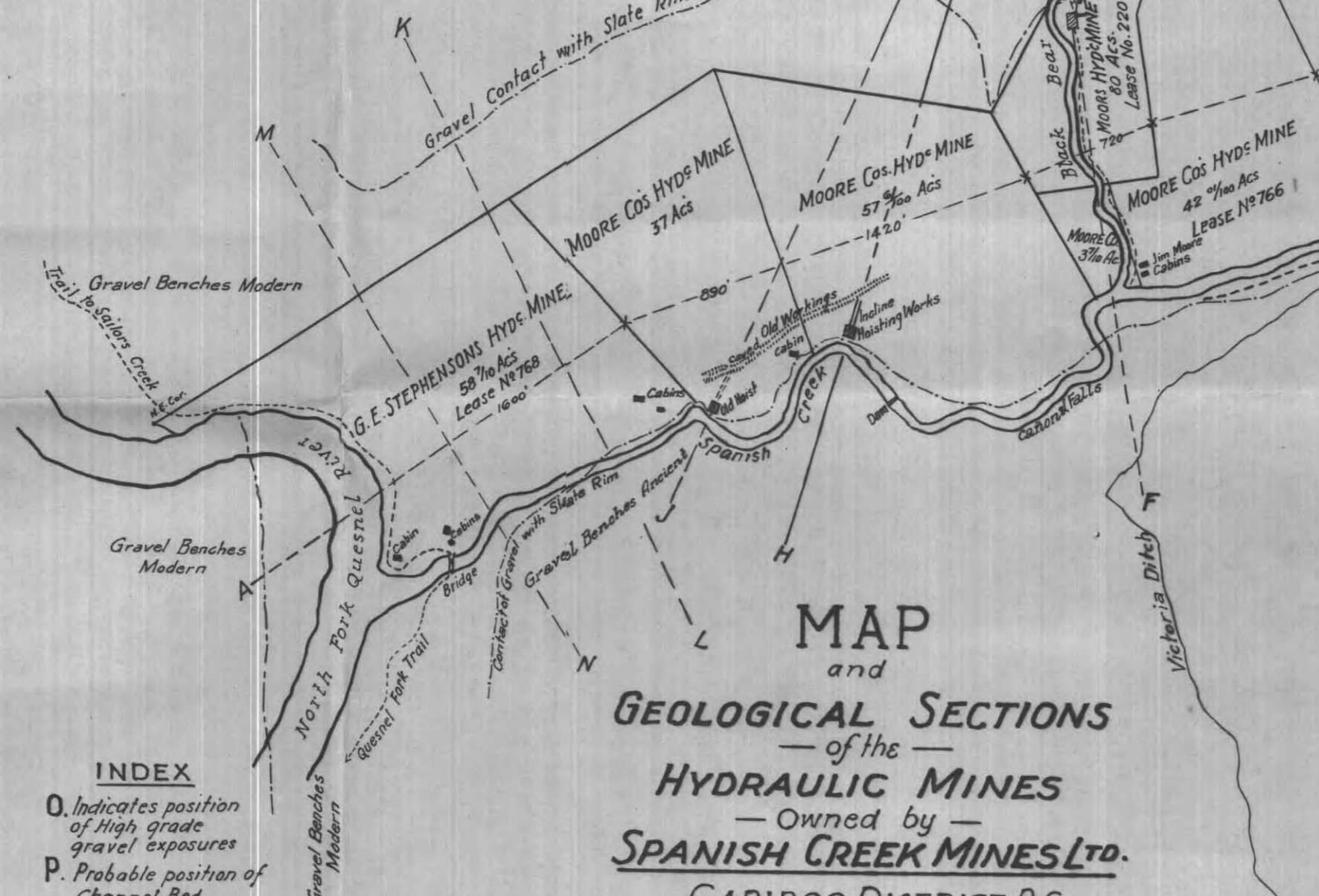


Fig. 6 — Section on Line E-F —



INDEX

- D. Indicates position of High grade gravel exposures
- P. Probable position of Channel Bed.

MAP and GEOLOGICAL SECTIONS of the HYDRAULIC MINES — owned by — SPANISH CREEK MINES LTD.

CARIBOO DISTRICT, B.C.
— by J. B. Hobson, M.E. —
— Scale: 750 ft. = 1 inch —

93A/110

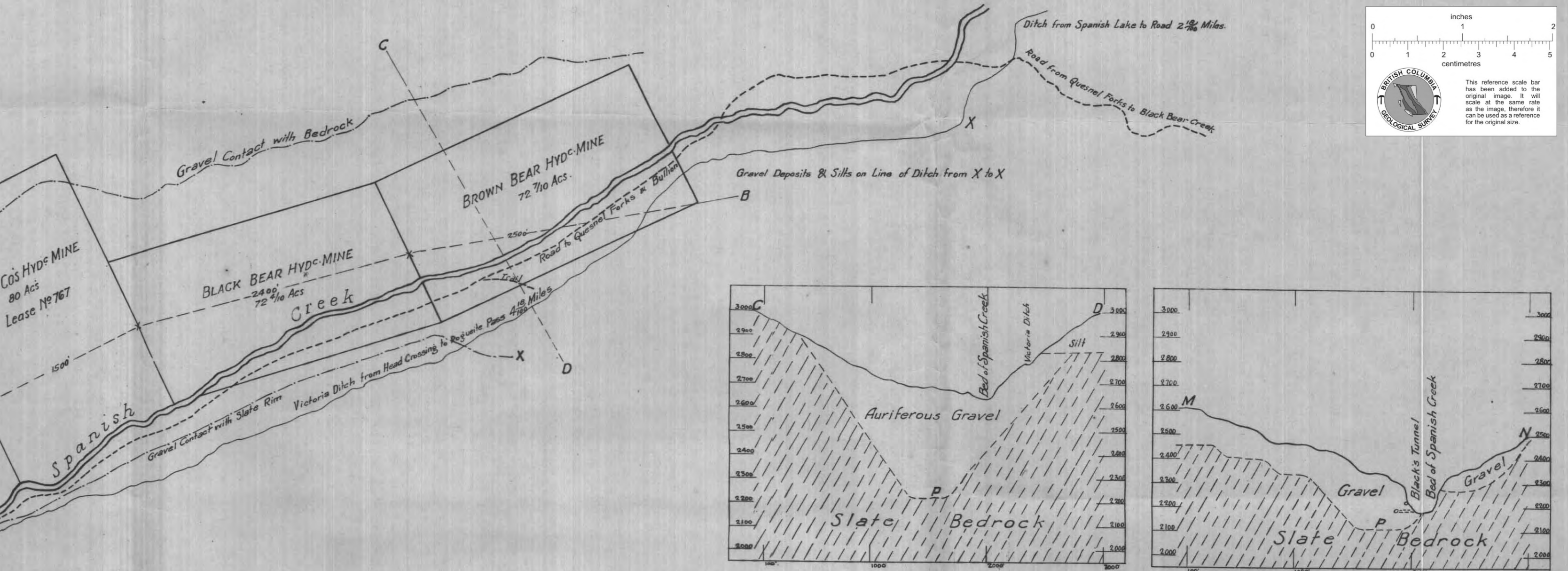
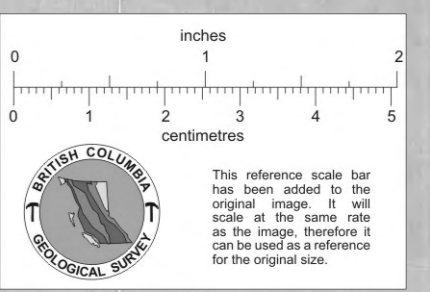
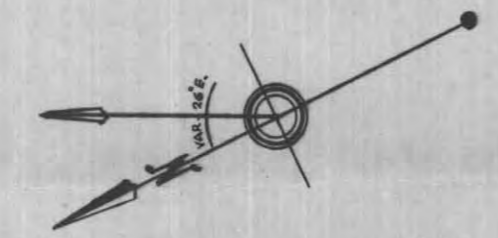
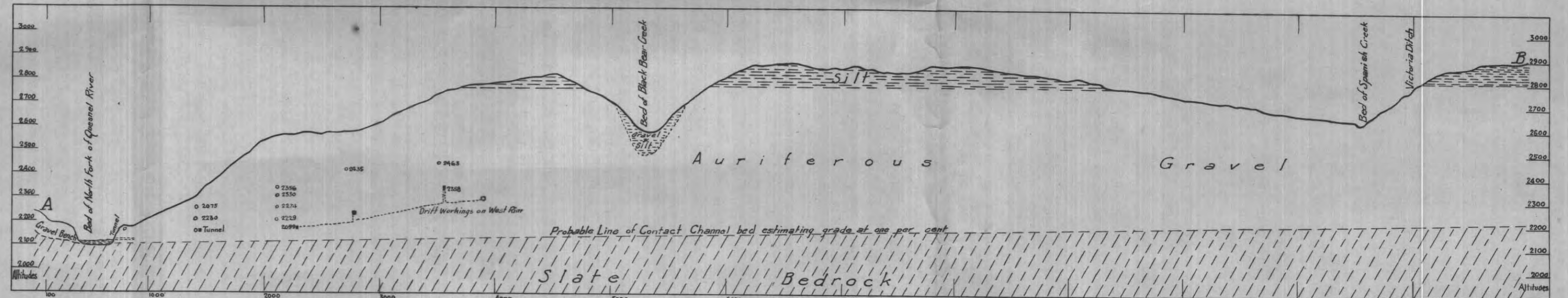


Fig. 1

Fig. 1 — Section on Line C.D. —

Fig. 2 — Section on Line M.N. —



— Longitudinal Section on Line A.B. —

PROPERTY FILE

93A/110 vicinity