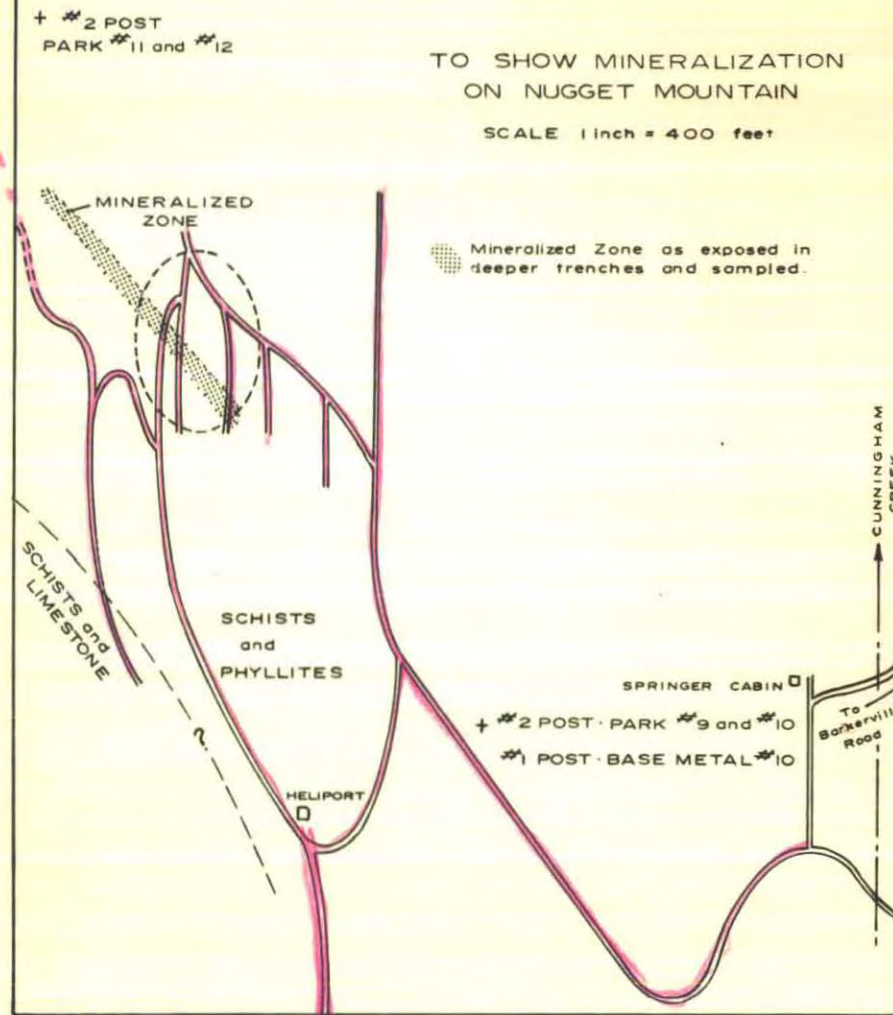




500' N34°W of #2 Post Park #11 & #12



NEW YORK.

6" SOLID GALENA
(Not assayed)

5459 D

ROAD

BARREN QUARTZ VEIN

TRENCH (10' DEEP)

5454 D - 32" - 0.22 - 4.7 - 10.83

5455 D - 10" - 0.06 - 3.9 - 7.38

5456 D - 6" - Tr - 0.42

5457 D - 20" - 0.06 - 3.9 - 7.38

5458 D - 52" - Tr - 2.3 - 4.50

5459 D - 20" - 0.04 - 14.9 - 23.48

5460 D - 52" - 0.06 - 2.5 - 4.54

(DUPLICATE OF 5467 D and 5458 D AFTER TRENCH DEEPEMED.)

TRENCH (10' DEEP)

5464 D - 72" - Tr - 0.3 - 1.24

5466 D - 4" - 0.06 - 2.3 - 4.02

5465 D - 60" - Tr - 1.1 - 2.40

5463 D - 144" - Tr - 0.2 - 0.52

5461 D - 12" - 0.22 - 5.5 - 9.52

5462 D - 54" - 0.02 - 2.9 - 6.48

5467 D - 120" - 0.10 - 3.2 - 6.81

5468 - 24" QUARTZ - Tr - 1.7 - 3.77

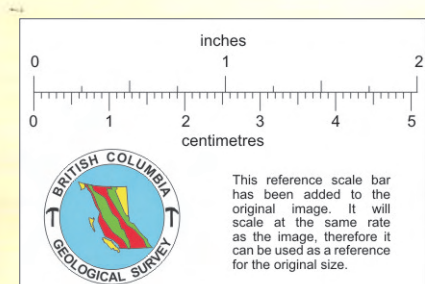



FIG. 3
COAST INTERIOR EXPLORATIONS LTD.
ASSAY PLAN
TRENCHES ON PARK #12 - M.C.
NUGGET MTN., CARIBOO DISTRICT B.C.



TO ACCOMPANY REPORT BY J.A. MITCHELL, P. ENG.

93A060 BON
PROPERTY FILE

OCTOBER 1970

013951