






VEINS: 6" WIDE AND LESS   
 6" TO 15" WIDE   
 15" WIDE AND OVER   
 SLIPS AND FAULTS   
 FORMATION DIP ° STRIKE   
 ASSAYS: - NUMBER - FEET WIDTH - OZ. GOLD  
 SURVEY STATIONS - ° "A" Etc.

Workings in part from Company Maps, and in part from Compass survey.

**GEOLOGY**  
**CARIBOO YANKEE BELLE MINE**  
 YANKS PEAK, B.C.  
 SCALE: 1" = 50'

C.C. Starn Sept. 1, 1938.

Property File 093A021