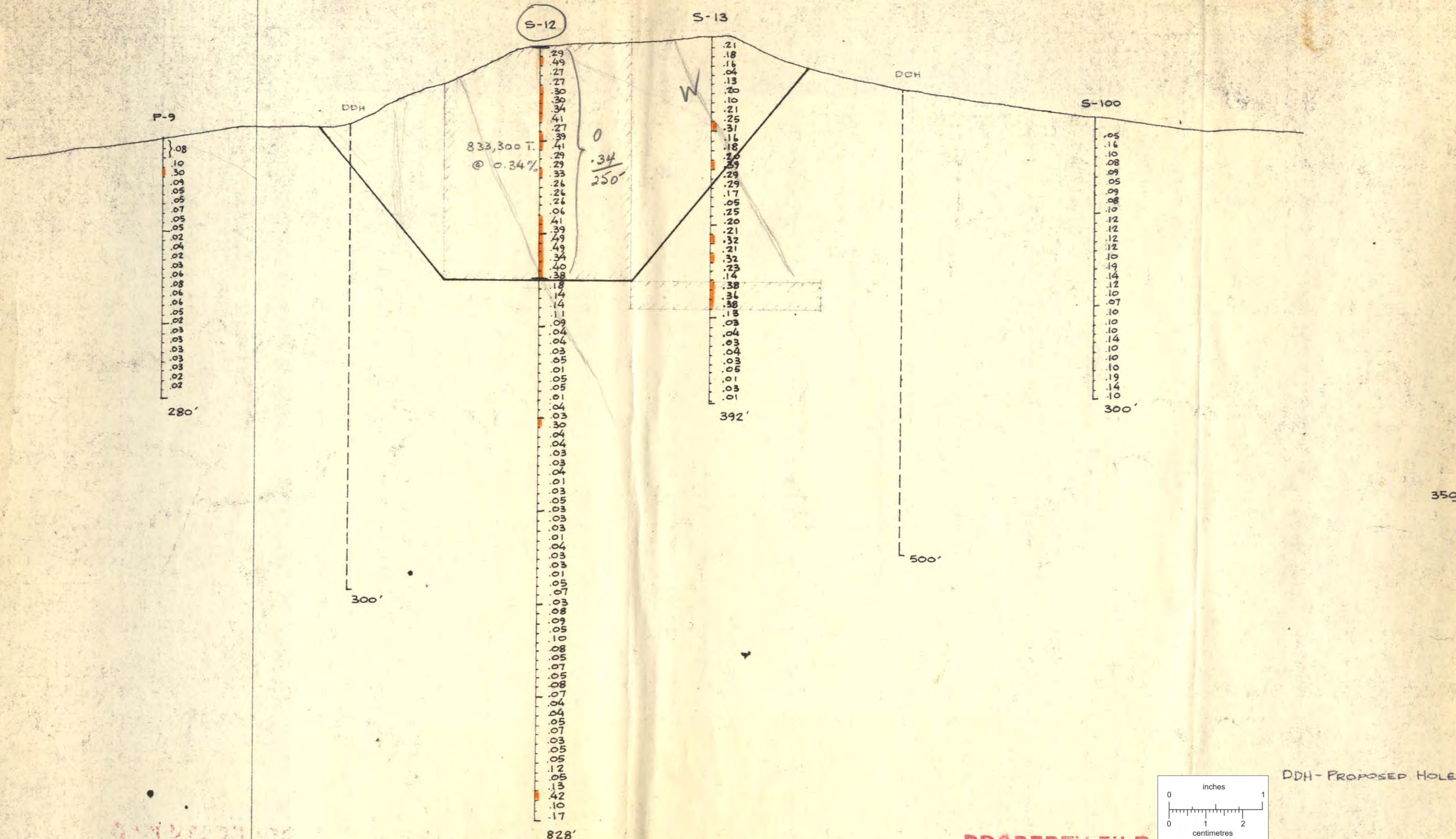


Carbo Belle

Zone 2



14000 E

DDH - PROPOSED HOLE

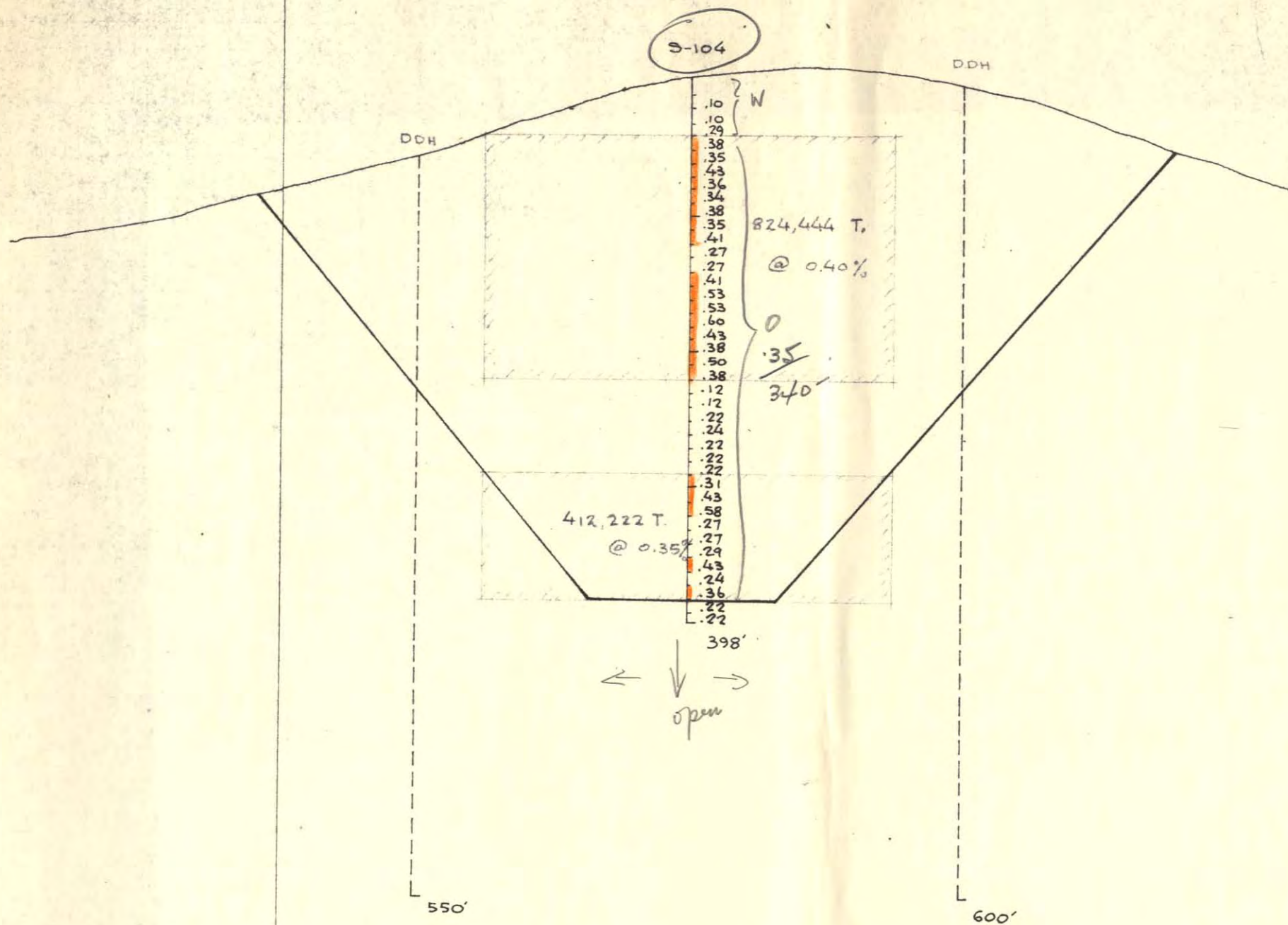
This reference scale bar has been added to the original image. It will scale at the same rate as the image, therefore it can be used as a reference for the original size.

PROPERTY FILE

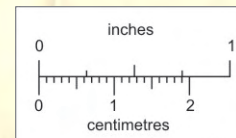
013850

93A008

SECTION 14400
SCALE 1"=100'
JAN. 1968



DDH - PROPOSED HOLE



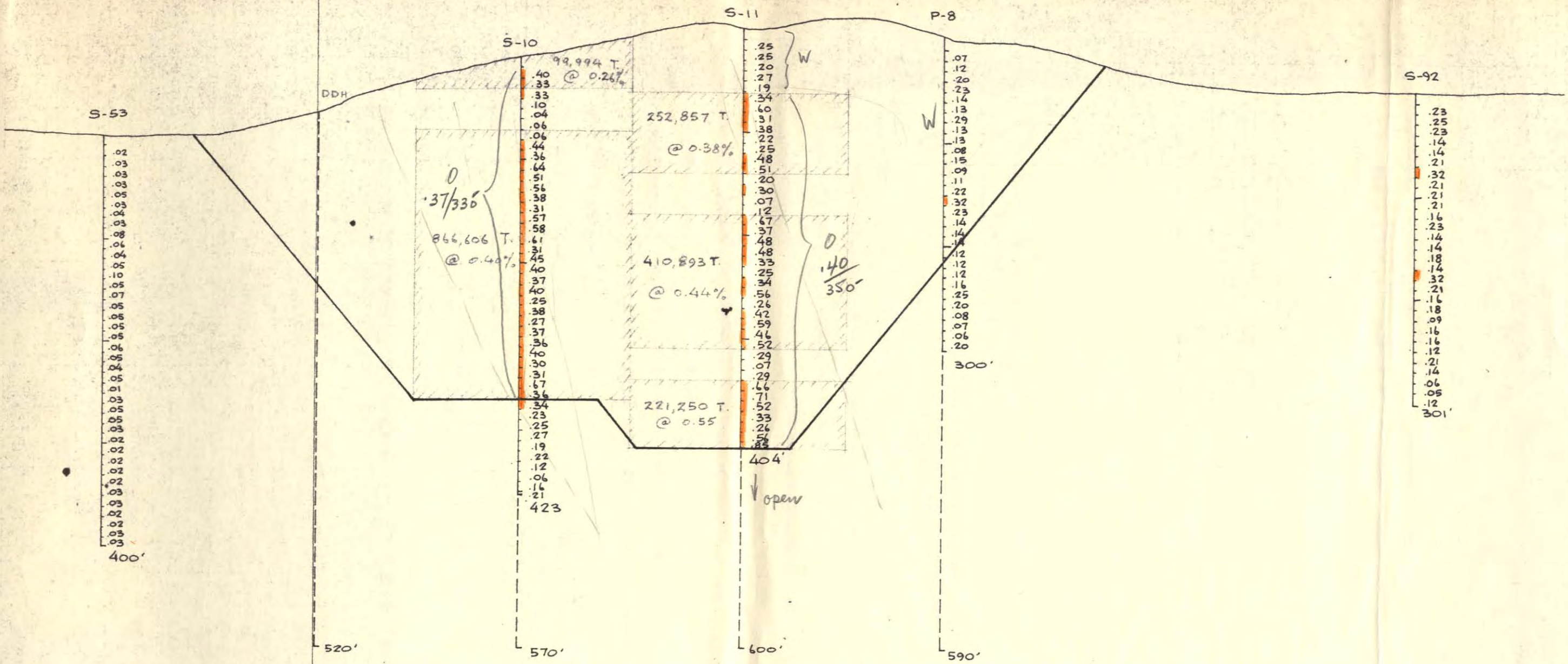
This reference scale bar has been added to the original image. It will scale at the same rate as the image, therefore it can be used as a reference for the original size.

93A008
SECTION 14200
SCALE 1"=100'
JAN. 1968

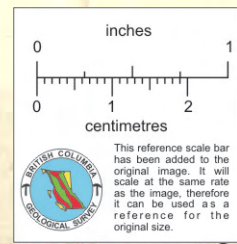
PROPERTY FILE

14000 E

3500



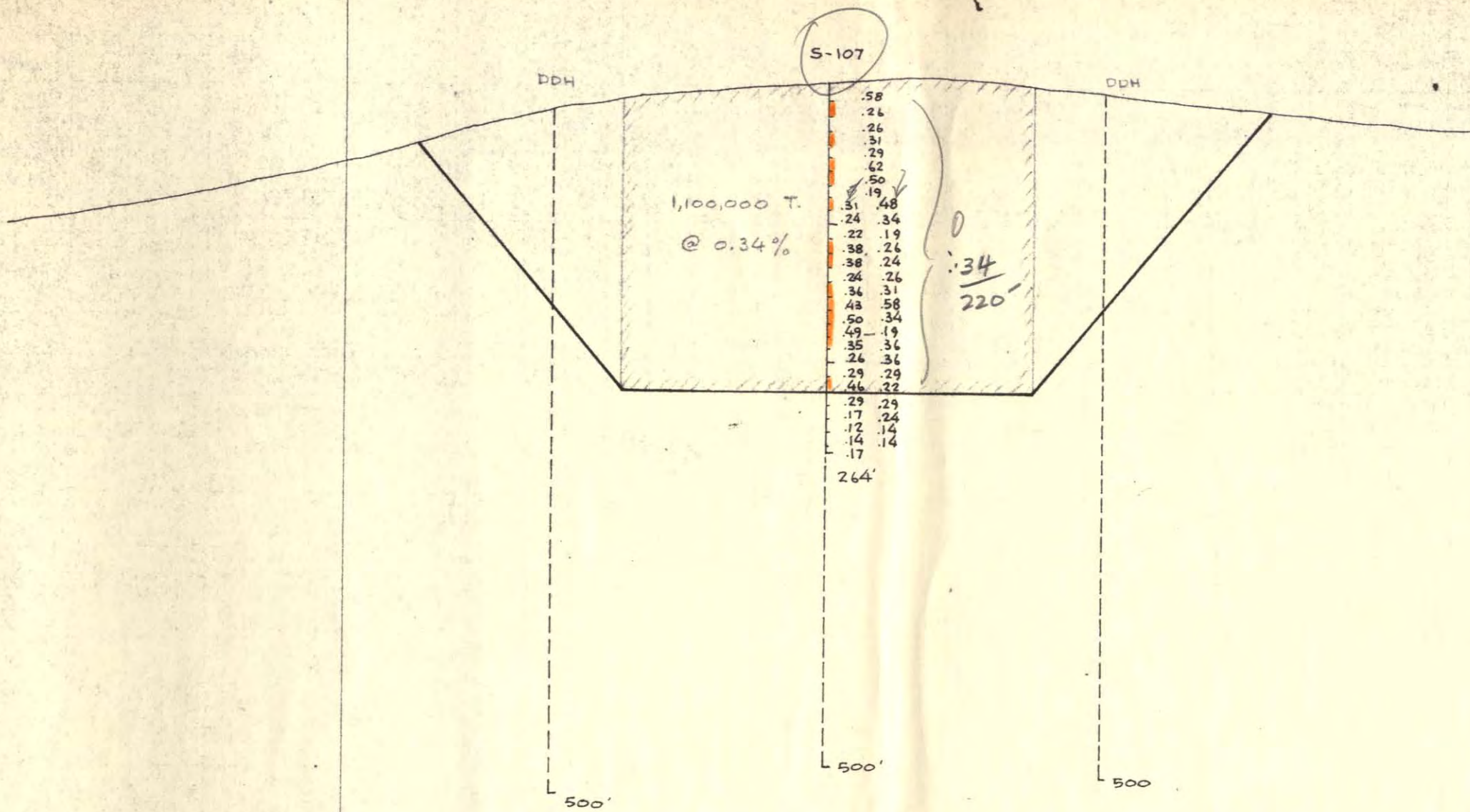
DDH - PROPOSED HOLE



PROPERTY FILE

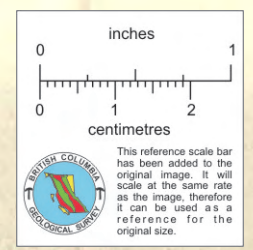
93A008
SECTION 14000
SCALE 1"=100'
JAN. 1968

14000 E



3500

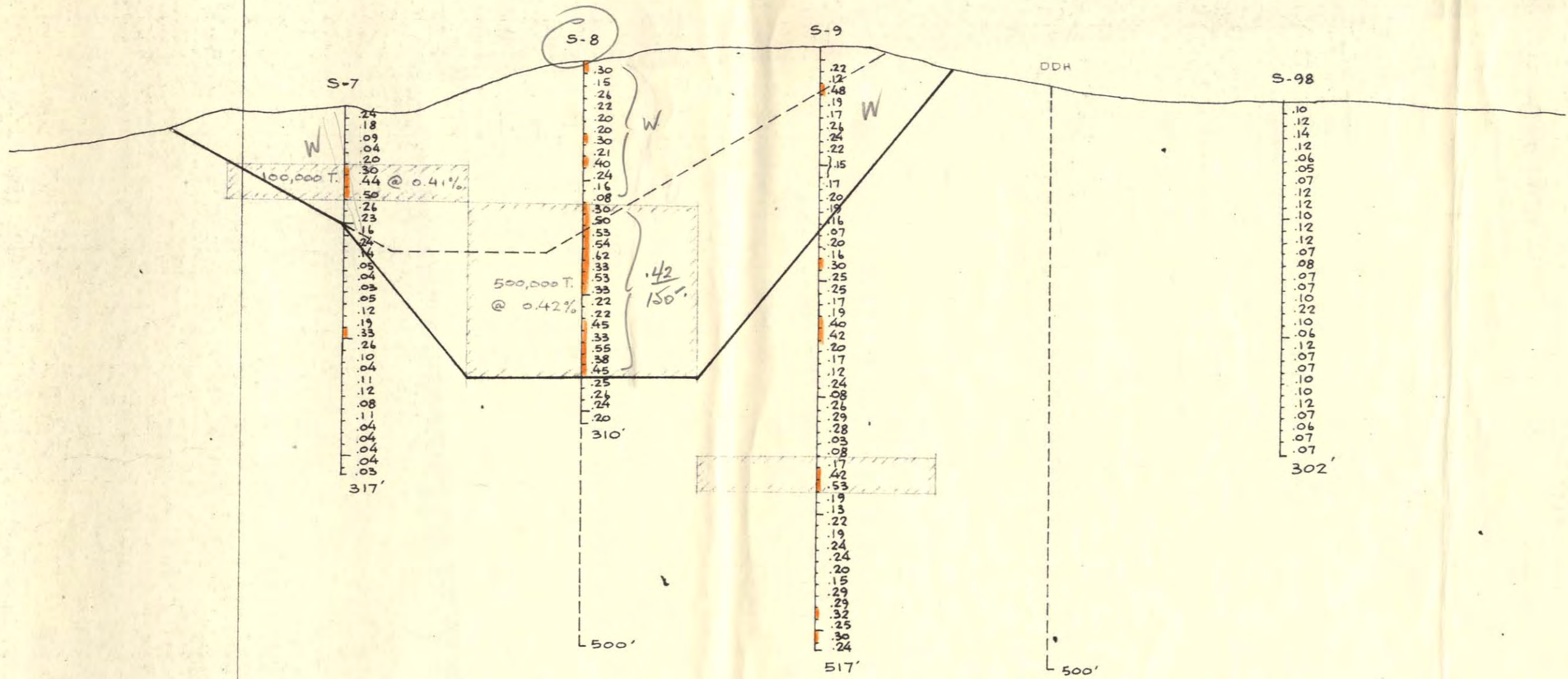
DDH-PROPOSED HOLE



PROPERTY FILE

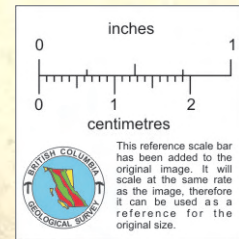
93A008
SECTION 13800
SCALE 1"=100'
JAN. 1968

14000 E



14000 E

DDH - PROPOSED HOLE



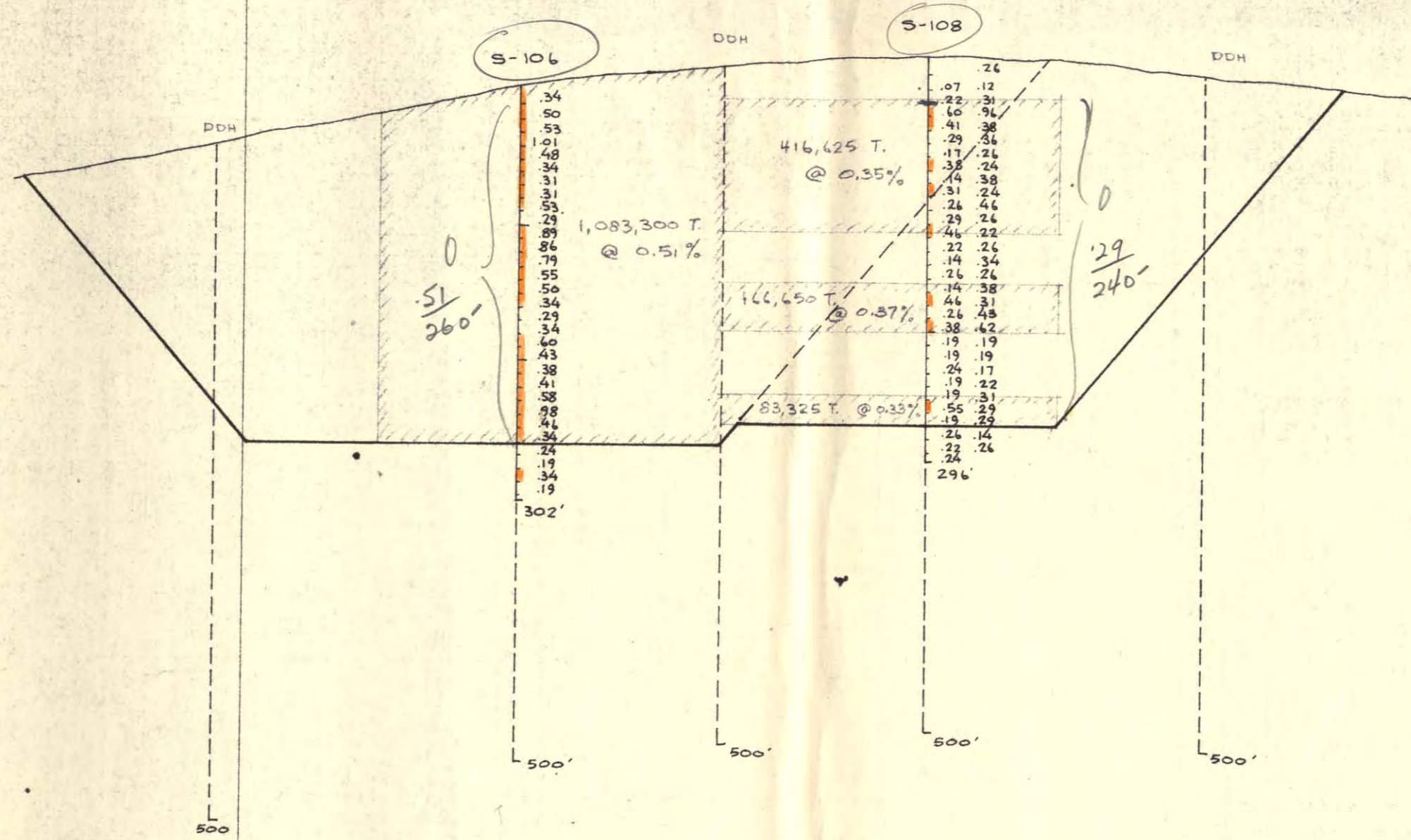
PROPERTY FILE

93A008

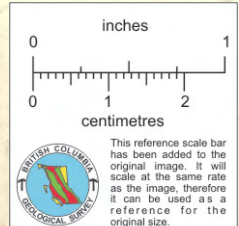
SECTION 13600

SCALE 1"=100

JAN 1918



DDH - PROPOSED HOLE



PROPERTY FILE

93A008

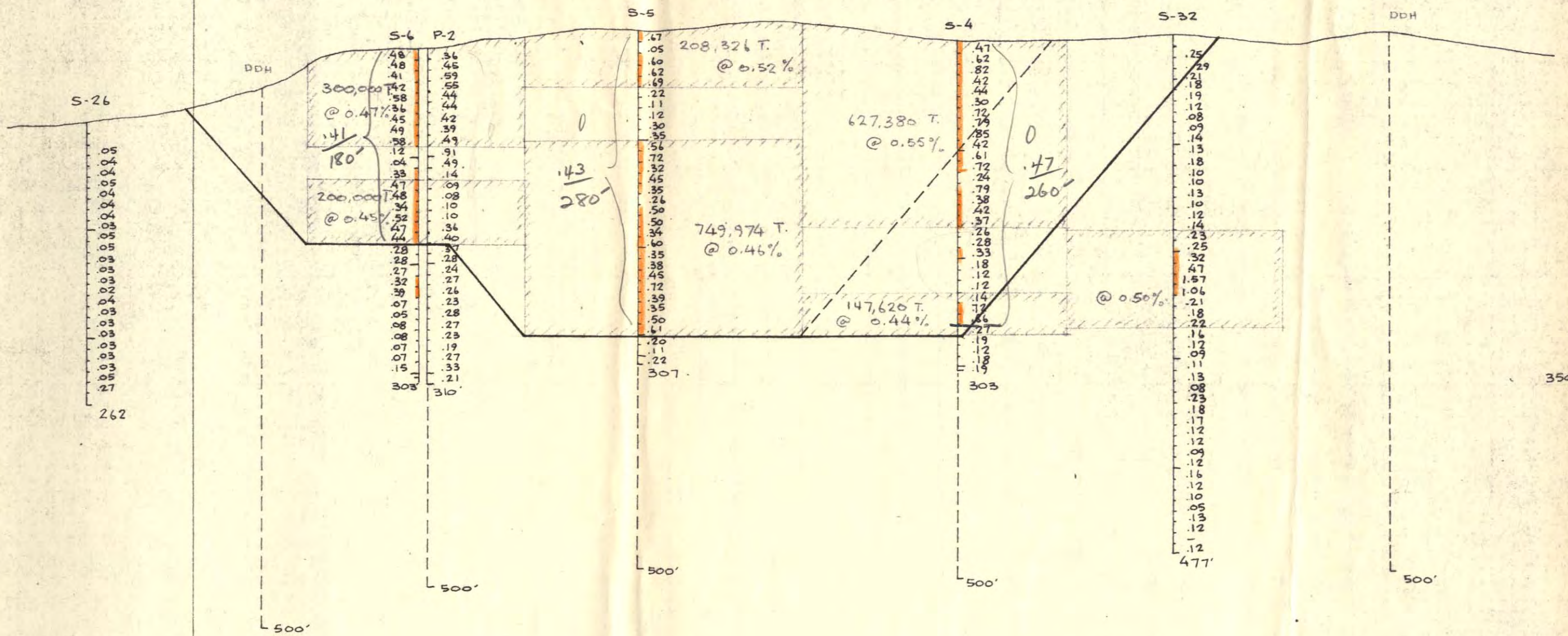
SECTION 13400

SCALE 1" = 100'

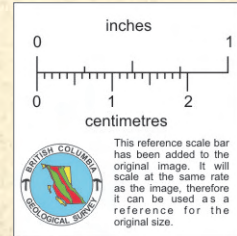
JAN. 1968

14000 E

3500'

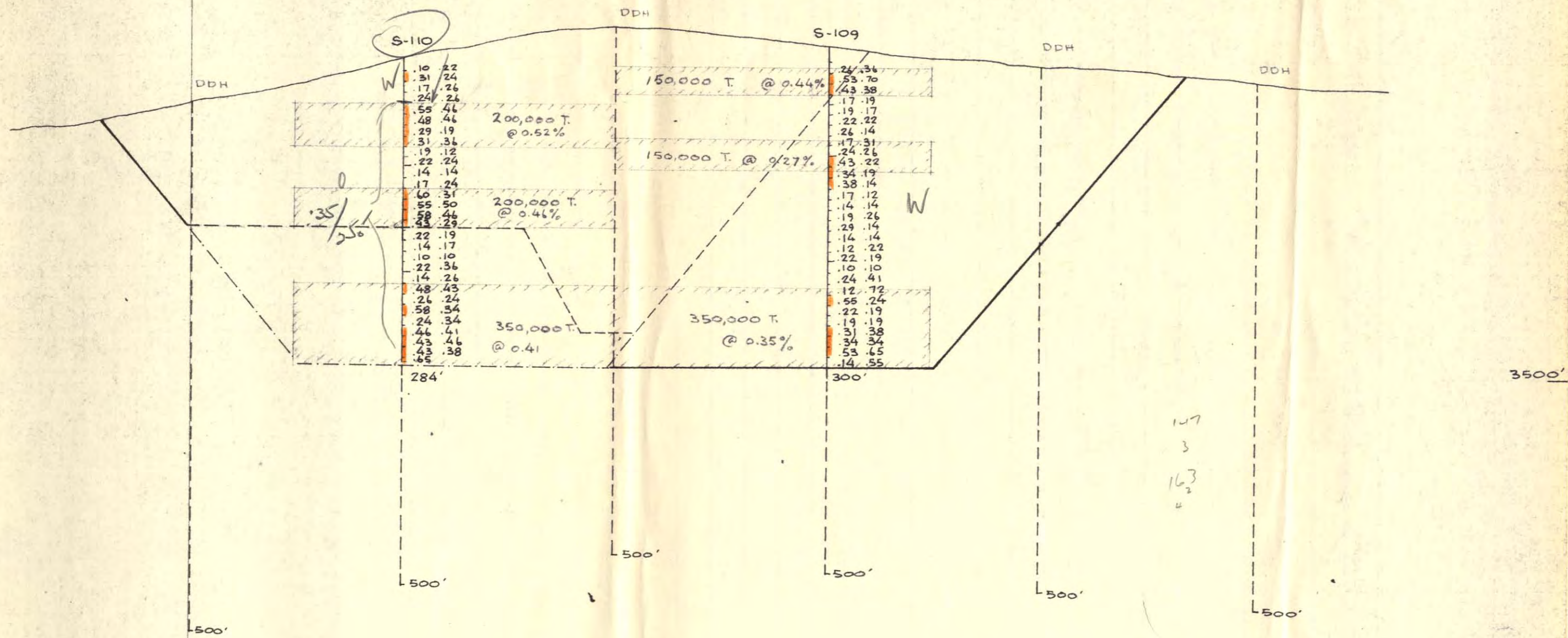


DDH - PROPOSED HOLE



PROPERTY FILE
93A008
 SECTION 13200
 SCALE 1"=100'
 JAN. 1968

14000 E

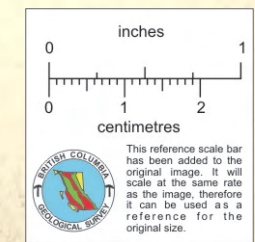


147
3
163
4

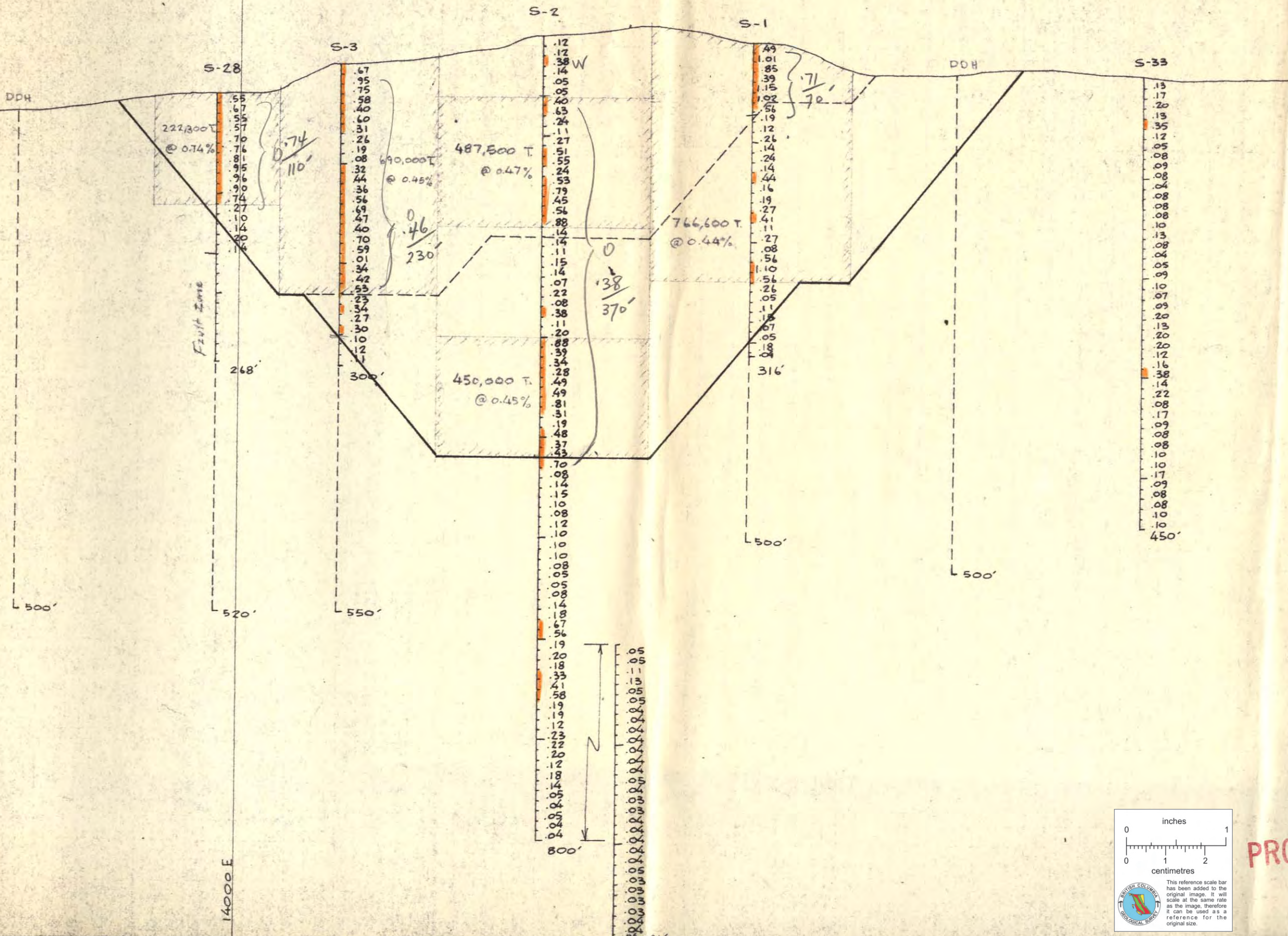
DDH - PROPOSE HOLE

93A008
PROPERTY FILE

SECTION 13000
SCALE 1"=100'
JAN. 1968



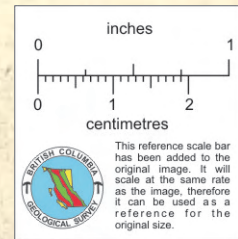
14000 E

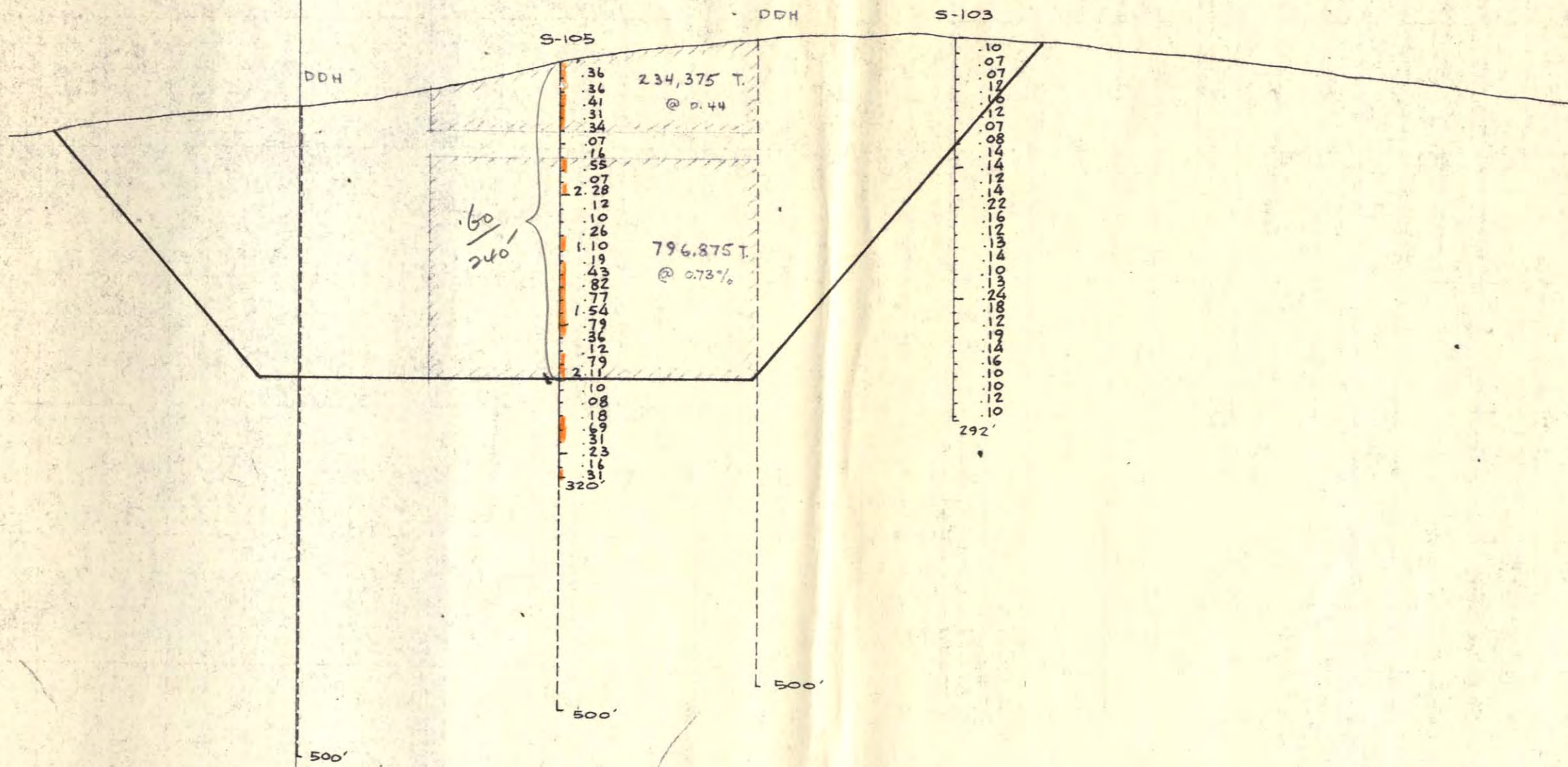


DDH - PROPOSED HOLE

93A008
PROPERTY FILE

SECTION 12800
 SCALE 1" = 100'
 JAN. 1968

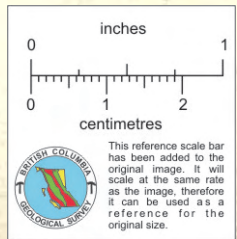




DDH - PROPOSED HOLE

93A008

PROPERTY FILE



SECTION 12550

SCALE 1"=100'

JAN. 1968