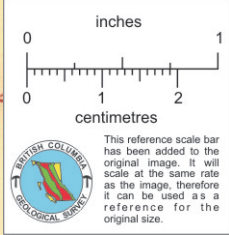
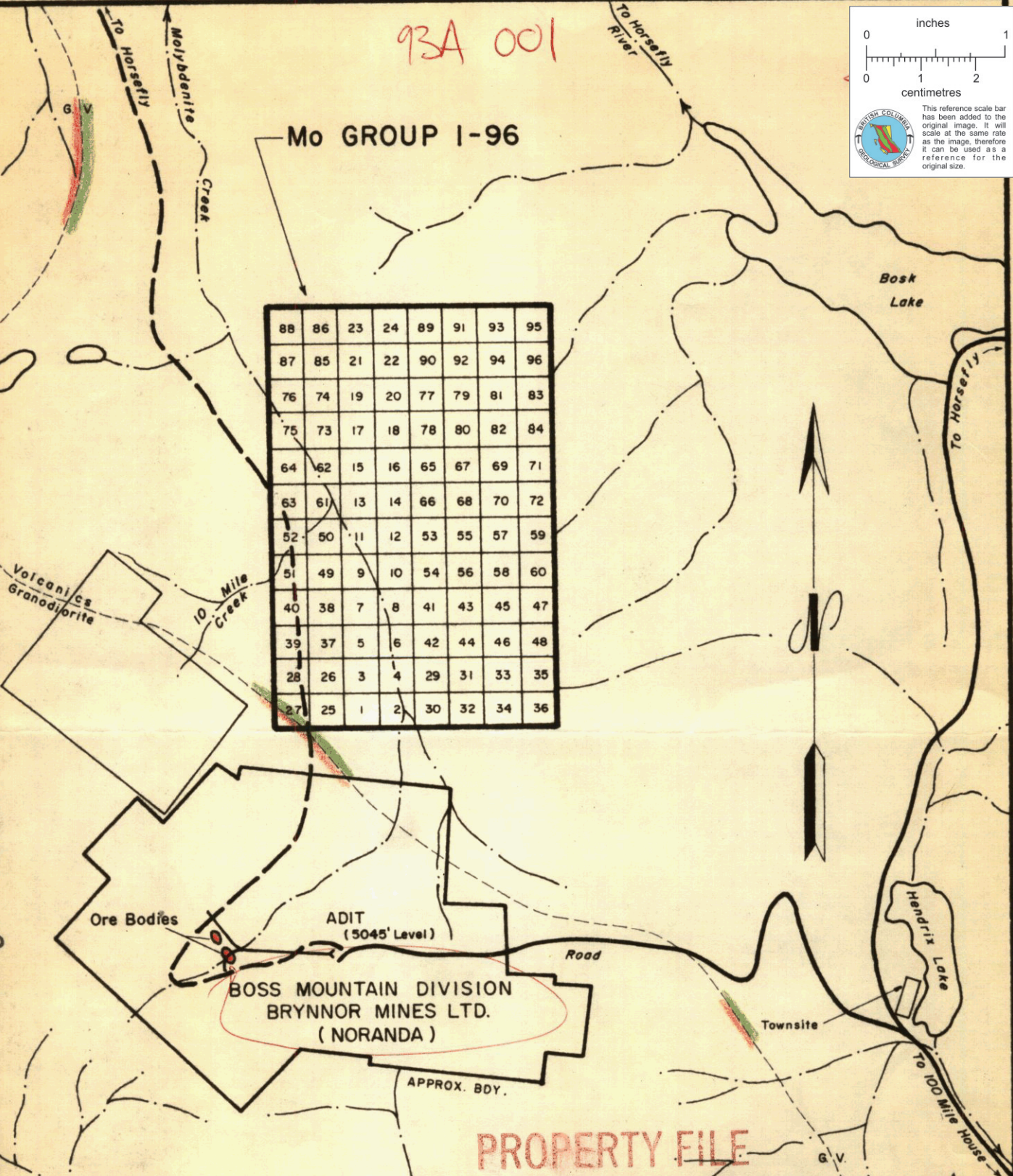


93A 001



Mo GROUP I-96

88	86	23	24	89	91	93	95
87	85	21	22	90	92	94	96
76	74	19	20	77	79	81	83
75	73	17	18	78	80	82	84
64	62	15	16	65	67	69	71
63	61	13	14	66	68	70	72
52	50	11	12	53	55	57	59
51	49	9	10	54	56	58	60
40	38	7	8	41	43	45	47
39	37	5	6	42	44	46	48
28	26	3	4	29	31	33	35
27	25	1	2	30	32	34	36



49 T10

Noranda Exp. 1" = 1000 8 June 3

93A/2W

PROPERTY FILE

BOMARC MINING CO. LTD.

CLAIM MAP

Mo GROUP

BOSS MOUNTAIN AREA

CARIBOO MINING DIVISION

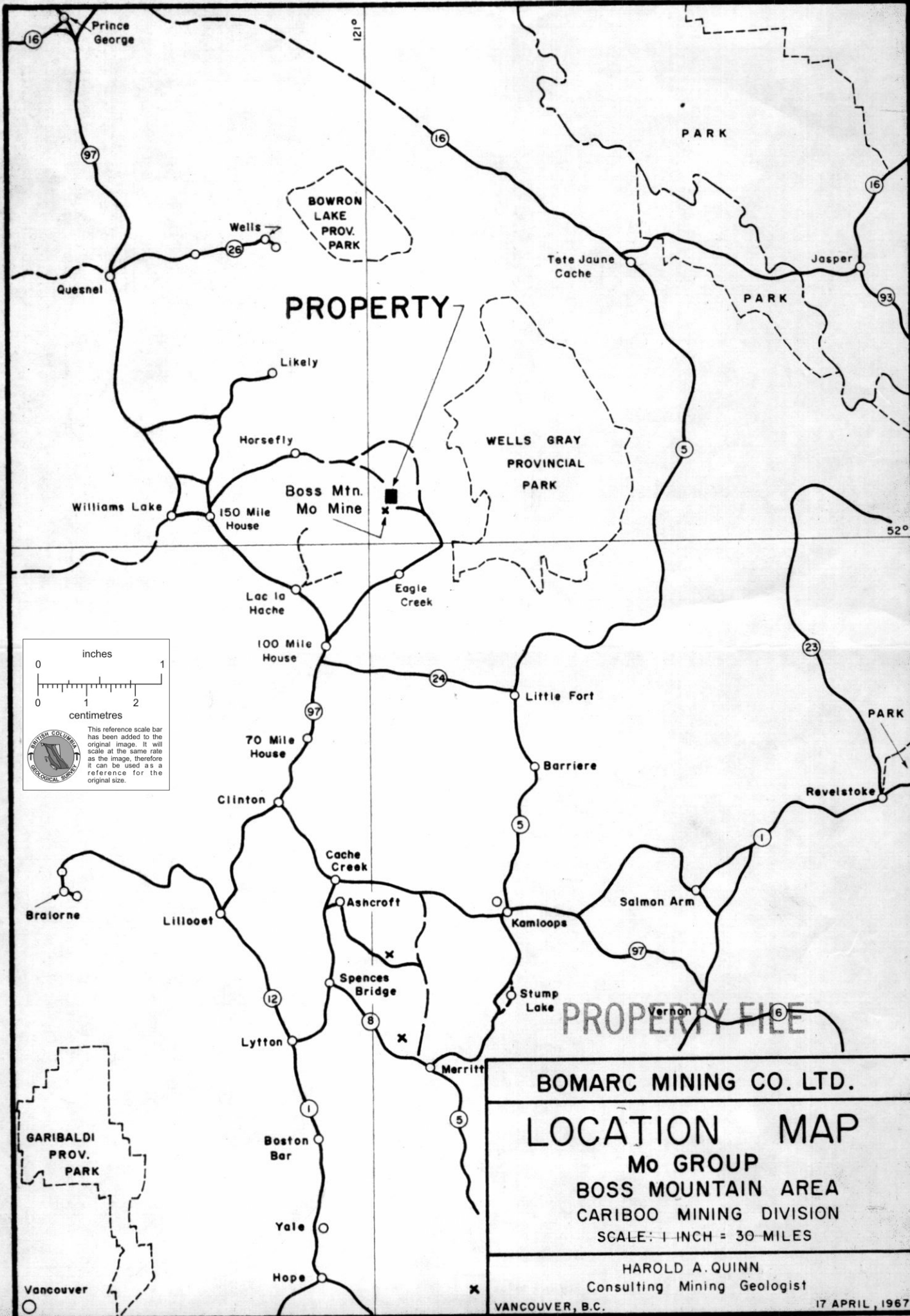
SCALE: 1 INCH = 1 MILE

HAROLD A. QUINN
Consulting Mining Geologist
VANCOUVER B.C.

17 APRIL, 1967

AFTER MINERAL CLAIM MAP II M

93A020



BOMARC MINING CO. LTD.
LOCATION MAP
Mo GROUP
BOSS MOUNTAIN AREA
CARIBOO MINING DIVISION
 SCALE: 1 INCH = 30 MILES

HAROLD A. QUINN
 Consulting Mining Geologist
 VANCOUVER, B.C.

17 APRIL, 1967