







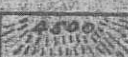
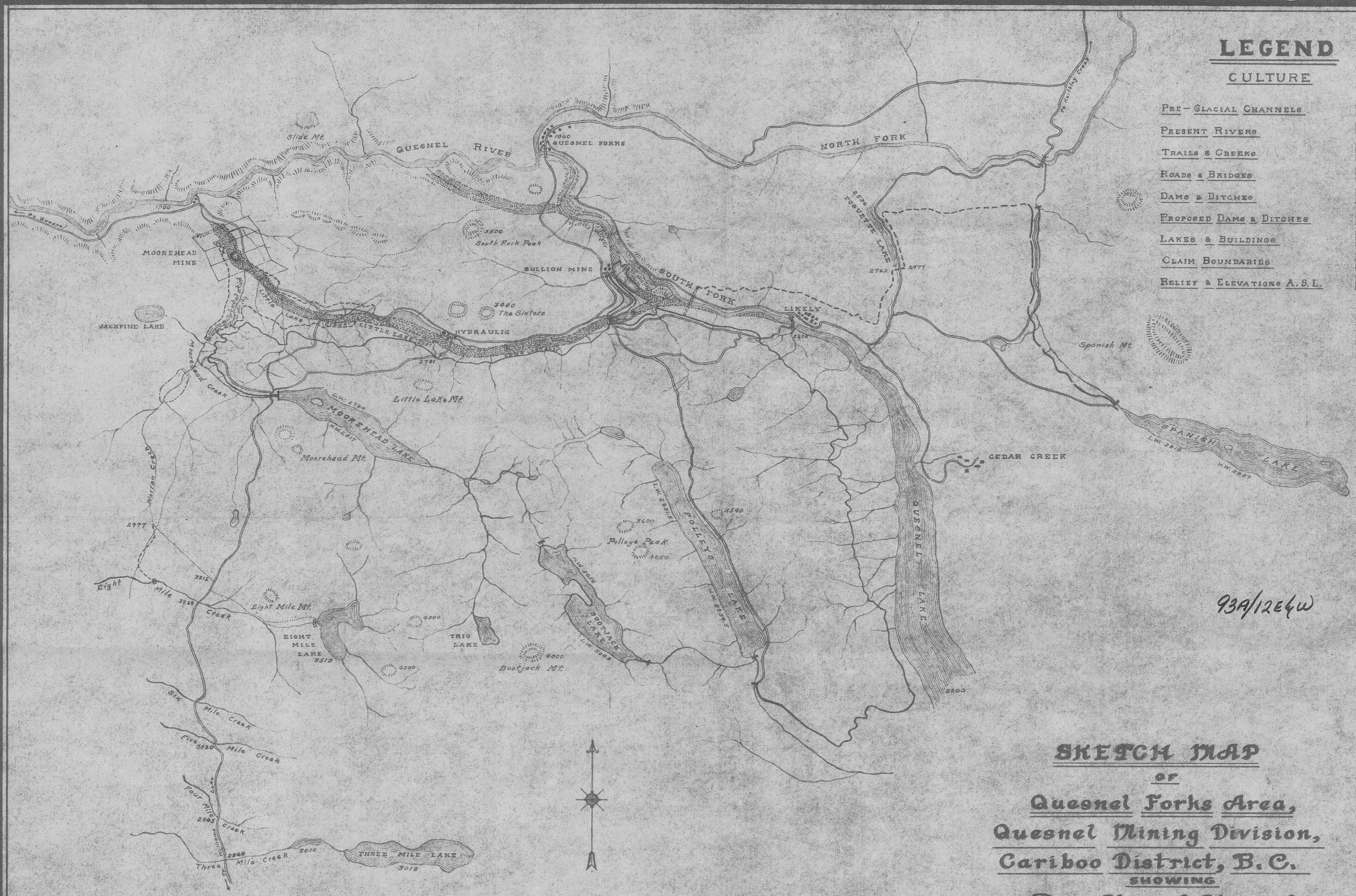


LEGEND

CULTURE

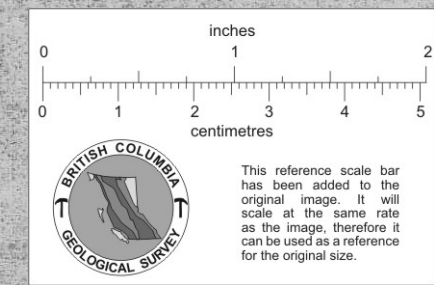
- PRE-GLACIAL CHANNELS 
- PRESENT RIVERS 
- TRAILS & CREEKS 
- ROADS & BRIDGES 
- DAMS & DITCHES 
- PROPOSED DAMS & DITCHES 
- LAKES & BUILDINGS 
- CLAIM BOUNDARIES 
- RELIEF & ELEVATIONS A.S.L. 



93A/12E4W

SKETCH MAP
OF
Quesnel Forks Area,
Quesnel Mining Division,
Cariboo District, B.C.
SHOWING
Pre-Glacial Channels
of the
South Fork of Quesnel River.

JUNE 25, 1925. ERLE CHADWICK ANNES, R.P.E.
SCALE. 1" = 1 MILE. MINING & GEOLOGICAL ENGINEER.
Vancouver, B.C.



013706