

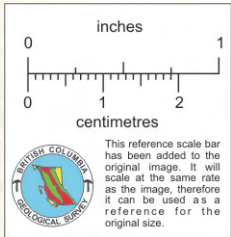
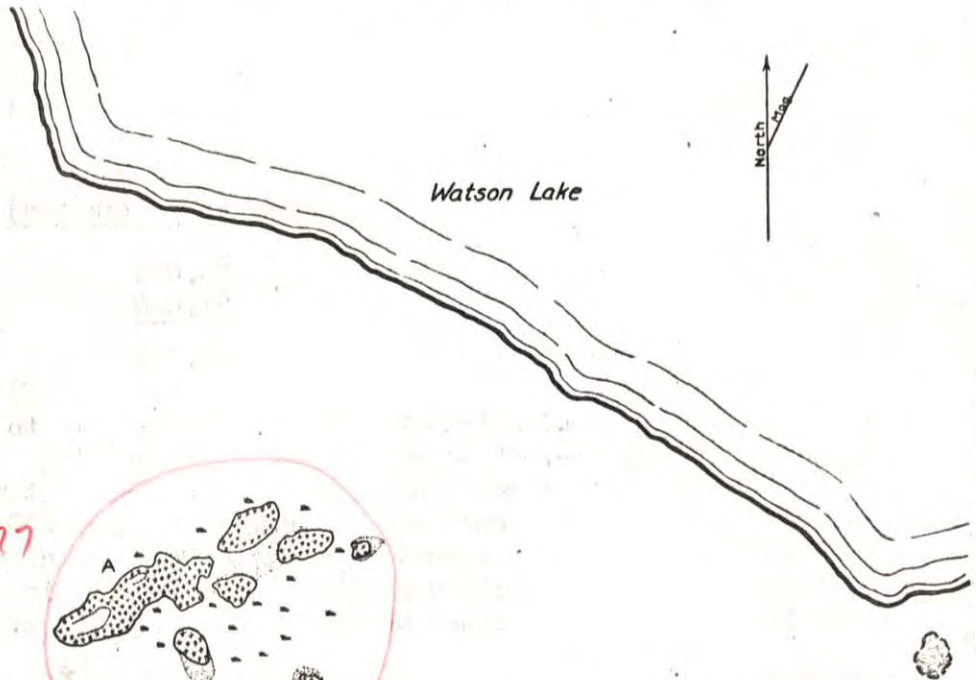
Bull 4

(10) Reinecke, Mem. 118, p. 31 - grey earth northeast end Meadow Lake, 0-24 inches. (Ref. 2)

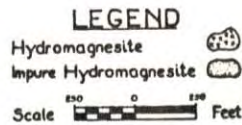
Watson Lake Deposits (Key Map 6, No. 2)

Watson Lake, a small body of water about 1 1/2 miles long by 1/3 miles wide, lies about 1 mile west of 105 Mile House on the Cariboo Highway, and 1 mile east of Tatton Station on the Pacific Great Eastern Railway.

The hydromagnesite is situated about 1/4 mile south of, and 5 feet above Watson Lake, on a swampy flat near the base of low hills rising gently to the southeast.



77



MAP 8.
Watson Lake hydromagnesite deposits.

The deposits, shown on Map 8, are similar to those at Meadow Lake. When examined the surrounding ground was swampy, the surface of the deposits being raised 1 to 3 feet above the water level.