


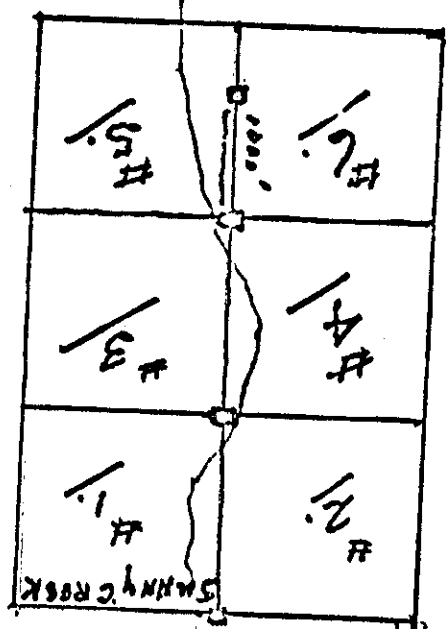

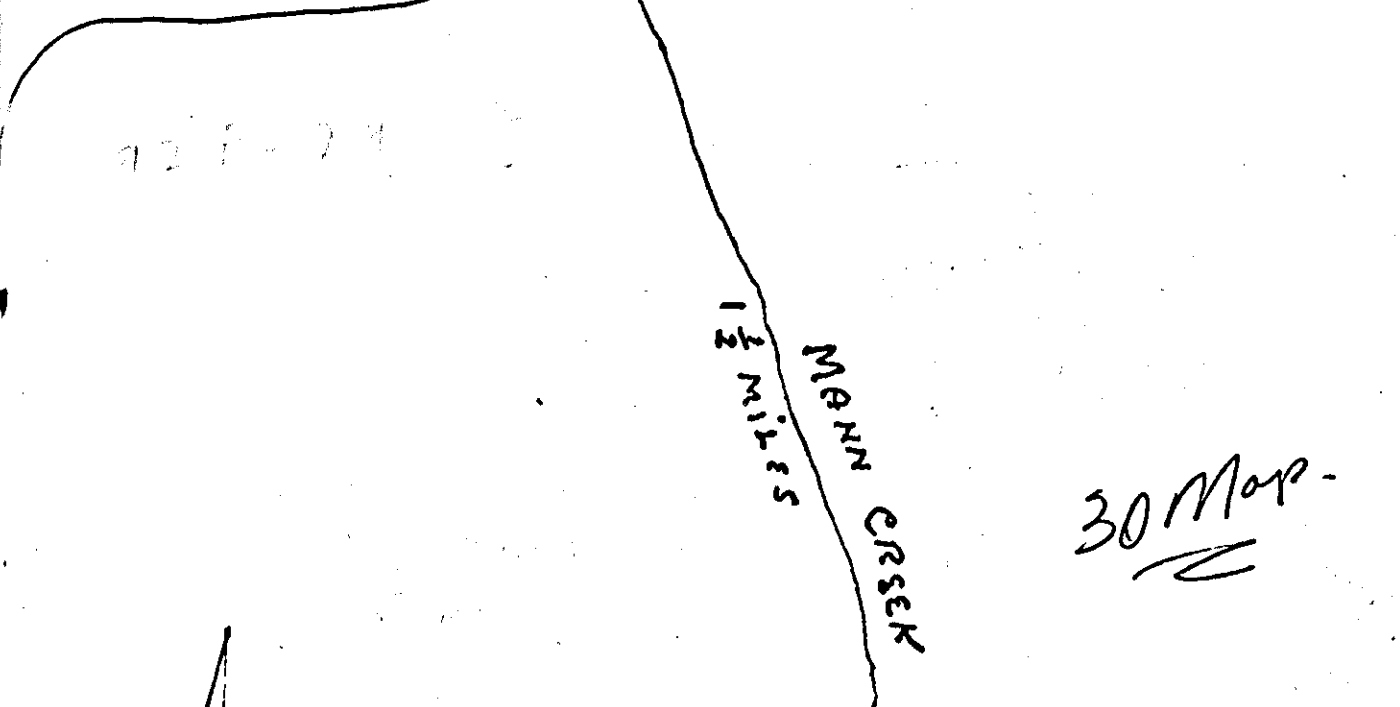
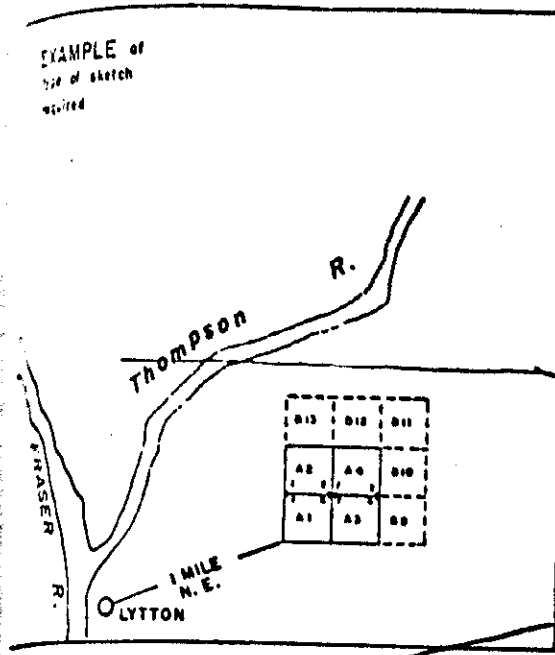
EXAMPLE of
type of sketch
required

Claims must be tied by direction
and distance to at least one, preferably
more than one, topographical feature,
or to a land lot, section, township, or
other recognizable point on printed
maps of the district. Relationship of
previously located claims should also
be shown.

N.B. — The sketch for a group of
claims may be placed on one affidavit.



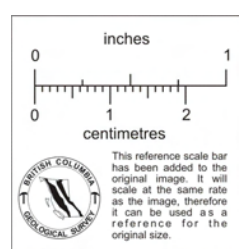
INDICATE NORTH
(True or Magnetic)



30 Map
58-85

SUNNY CREEK #1-70 #6.

Record Numbers 77480-85
All... K...
... 30
... MAR 15
... 2/5/09



013542