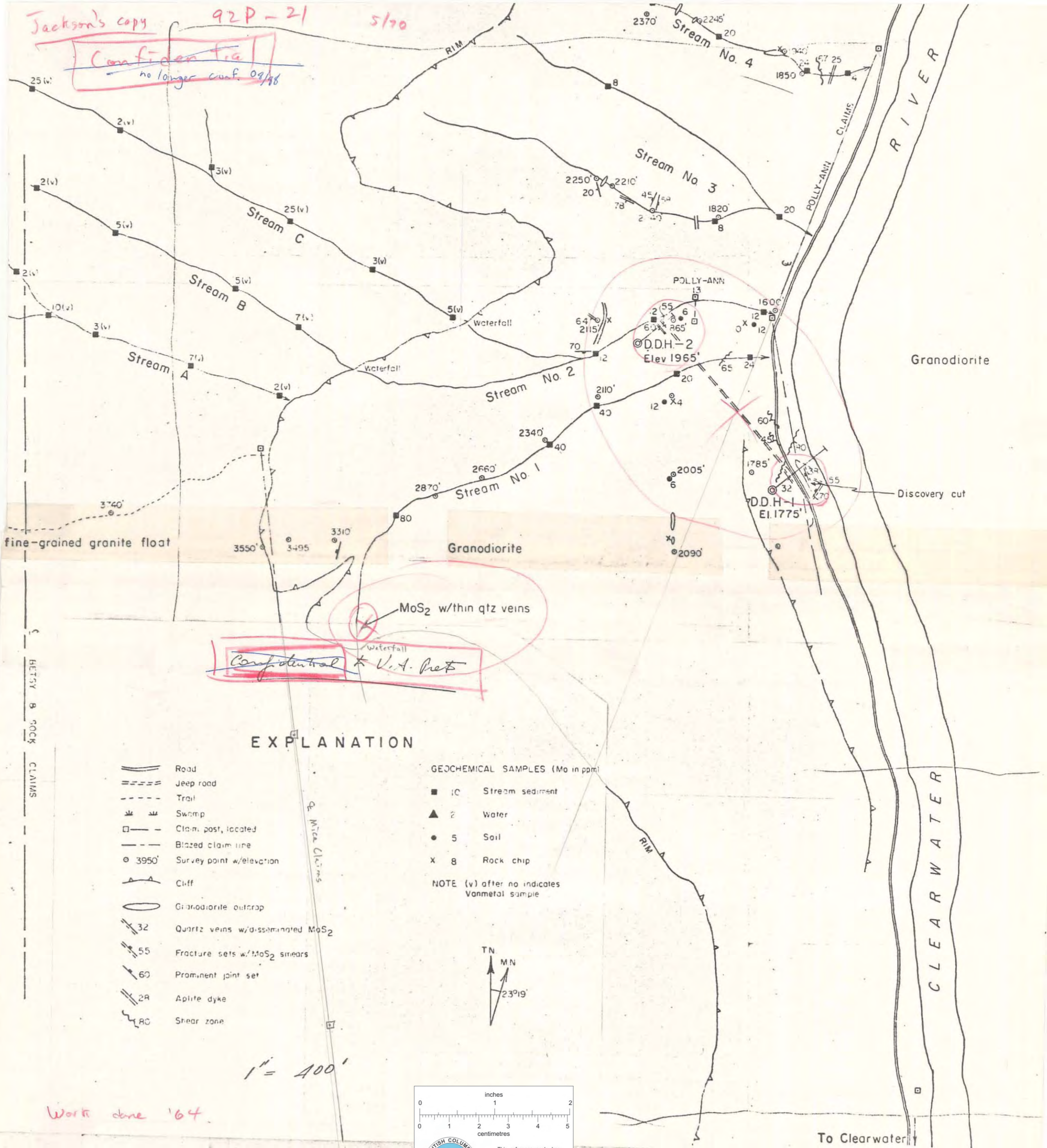


Jackson's copy 92P-21 5/70

~~Confidential~~
no longer conf. 09/88

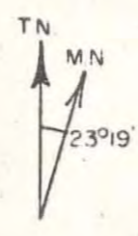


EXPLANATION

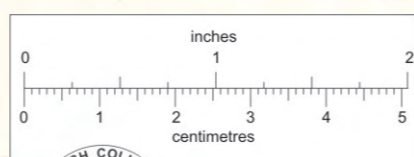
- Road
- Jeep road
- Trail
- Swamp
- Claim post, located
- Blazed claim line
- Survey point w/elevation
- Cliff
- Granodiorite outcrop
- Quartz veins w/disseminated MoS₂
- Fracture sets w/MoS₂ smears
- Prominent joint set
- Aplite dyke
- Shear zone

- GEOCHEMICAL SAMPLES (Mo in ppm)
- 10 Stream sediment
 - ▲ 2 Water
 - 5 Soil
 - × 8 Rock chip

NOTE (v) after no indicates Vanmetal sample



1" = 400'



This reference scale bar has been added to the original image. It will scale at the same rate as the image, therefore it can be used as a reference for the original size.

Work done '64

To Clearwater

013530