

920-45

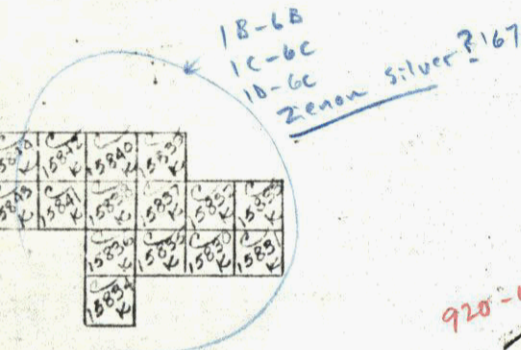
Hi Do

920/4E

8/70 013358

EVD

Map 60



FALLS R.

AKES

Sun

Honduras Cr.

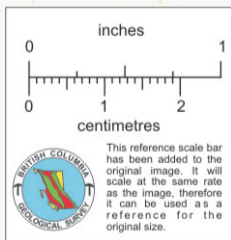
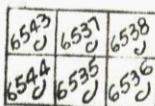
920-45

FC 1-15
F.C. Orlan Aug 67



10278-81 Hi 1-4 Silver standard
restating of High Do claims (1936)
Pelleire m.l.

COP 1-12
Apr 67
Balcarra Exp Ltd



Taseko R.

(west)

Lord

Special Instructions

- 1 lHI,,DO,,,,,(920-45),,,,,,(Fig. C, No. 110)s10M and +4pts,
- 2 lLOCATION: Lat. 51! 06' Long. 123! 37'sroll back,
- 3 rm420,(920/4E)
- 4 o CLINTON M.D.,,Five miles south-southwest of the south end of
- 5 Upper Taseko Lake, on the southeast side of Falls River, at
- 6 approximately 7,800 feet elevation.
- 7 oCLAIMS: HI 1 to 4, AU 1 to 24, AU 25 Fraction.
- 8 oOWNER: LORD RIVER GOLD MINES LIMITED, 808, 602 West Hastings Street,
- 9 Vancouver V6B,1P2.
- 10 oMETALS: Gold, silver.
- 11 oDESCRIPTION: Gold-bearing quartz veins occur within granodiorites of the Coast
- 12 Plutonic Complex. The veins contain some hessite.
- 13 oWORK DONE: Surface geological mapping 1 inch equals 700 feet covering
- 14 all claims; 14 miles of road rebuilt (from Fishem Lake to property);
- 15 stripping, 12 feet by 4 feet on HI 1 and 2.
- 16 oREFERENCES :sI, Minister of Mines, B.C.,sM, Ann. Rept., 1937, pp. F6-F8;
- 17 1945, pp. 83, 84; 1947, p. 128.s10B,
- 18
- 19 s,
- 20 x
- 21
- 22
- 23
- 24
- 25
- 26
- 27
- 28
- 29
- 30
- 31
- 32
- 33
- 34