

6° 30' N

Zen
1-12 M/Cs 10139-10150

on
7-6 M/Cs 10151-10156

Zenon 1-8 10345-10352

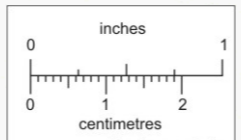
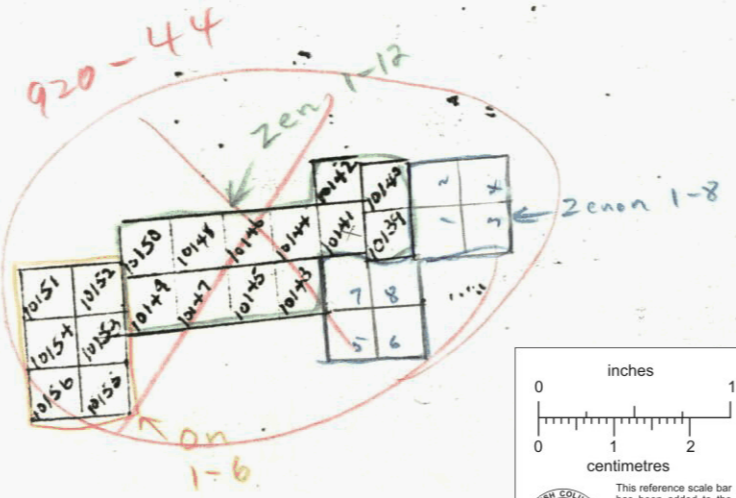
512 8/70


CHAIKAZAN RIVER

TASEKO LAKE

FALLS RIVER

Clinton
10139-56
map 60 mi.
31/8/64
8/10/64
BT




 This reference scale bar has been added to the original image. It will scale at the same rate as the image, therefore it can be used as a reference for the original size.

920/4E

920-44