

73-5 off map?

Hfils
volc
x

metavolc?
Hfils
loc ppytic
x

metavolc?
sl ppytic Hfils

72-3

Hfils cut by
73x2
py dykes

Blackd ppytic
7x8 Hfils

72-4
Hfils
px ppy

metavolc
73x3
Hfils ppytic
loc ppytic

Interlayered by metavolcanic rocks

73-1
x
Hfils pl
ppy
metavolc

Bl. Hfils
x

73-10
x
Hfils, loc
ppytic

73x
ppytic
meta-volc
(crowded
ppy)

74x2
x
spotted
Hfils

74-8
Hfils

73-4

Hfils
Hfils pl ppy

72-1

73-14
x
spotted
Hfils

PH-7


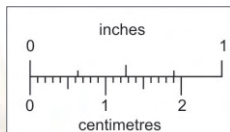
Hfilsd ppytic
x
metavolc

73-5

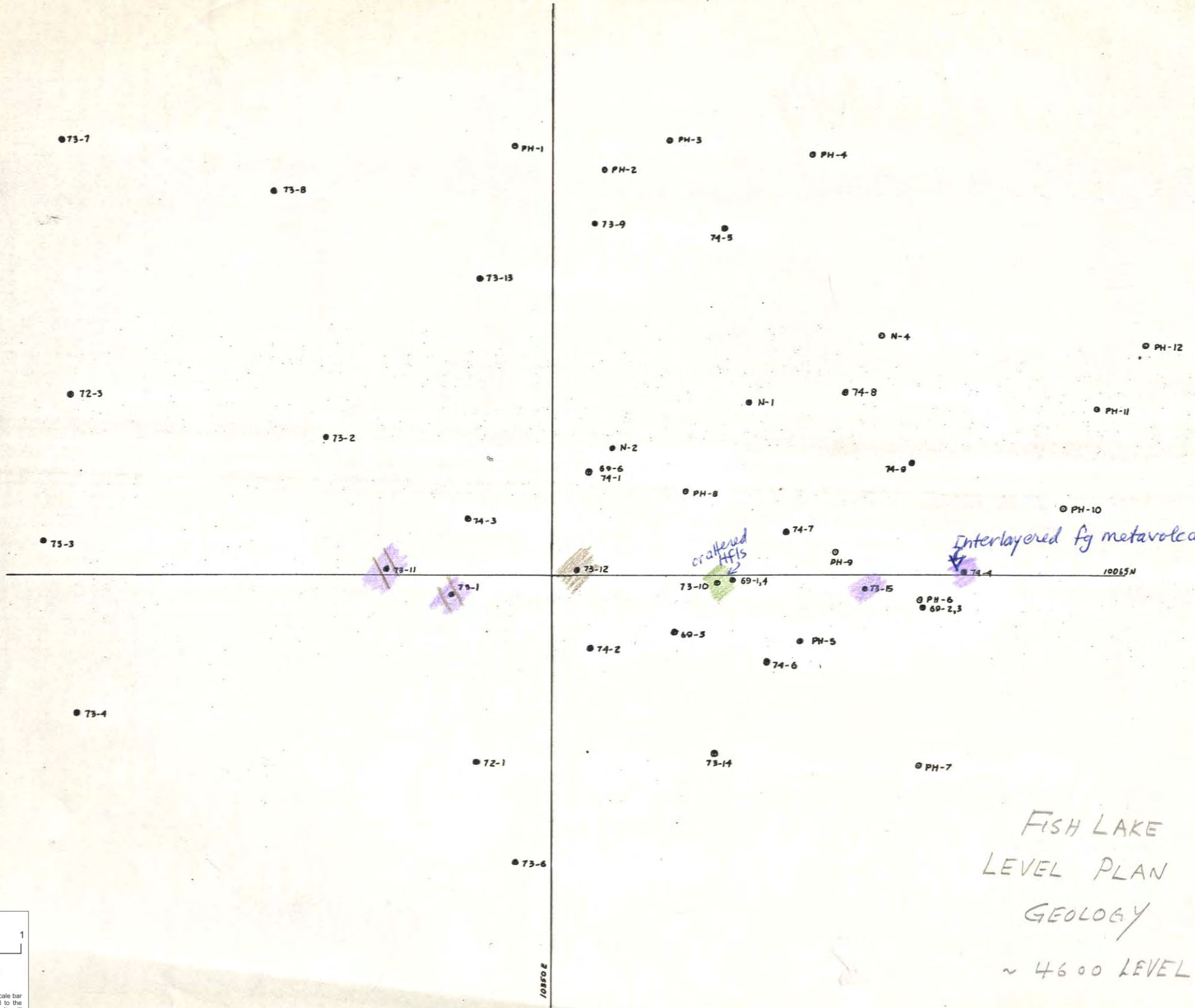
FISH LAKE
FISH LAKE
LEVEL
GEOLGY
PLAN

4660 LEVEL

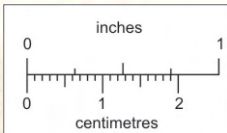
4660 LEVEL



013282



FISH LAKE
 LEVEL PLAN
 GEOLOGY
 ~ 4600 LEVEL



This reference scale bar has been added to the original image. It will scale at the same rate as the image, therefore it can be used as a reference for the original size.

013282