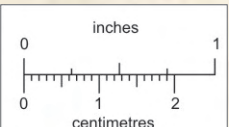
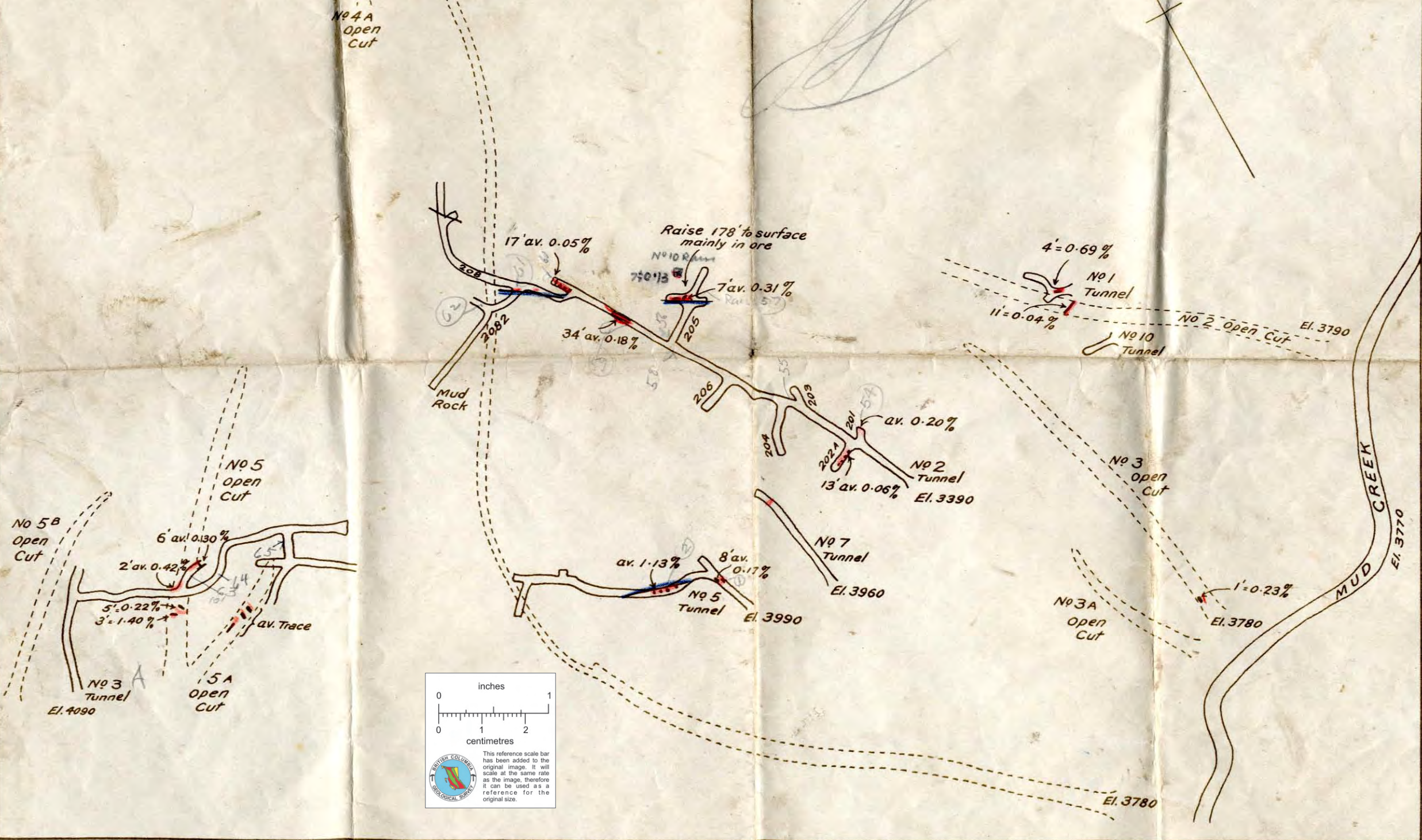




920/2w

920-23-06

PROPERTY FILE

MANITOU MINING CO. LTD (MERCURY)
MUD & RELAY CREEKS
17 miles North of Minto
Bridge River, B.C.
Assay plan Oct. 1937
Works plan, Empire Mining Co., Aug. 1938



This reference scale bar has been added to the original image. It will scale at the same rate as the image, therefore it can be used as a reference for the original size.

013227