



920/3w
920-7



FEO CREEK (SECTION N°3)







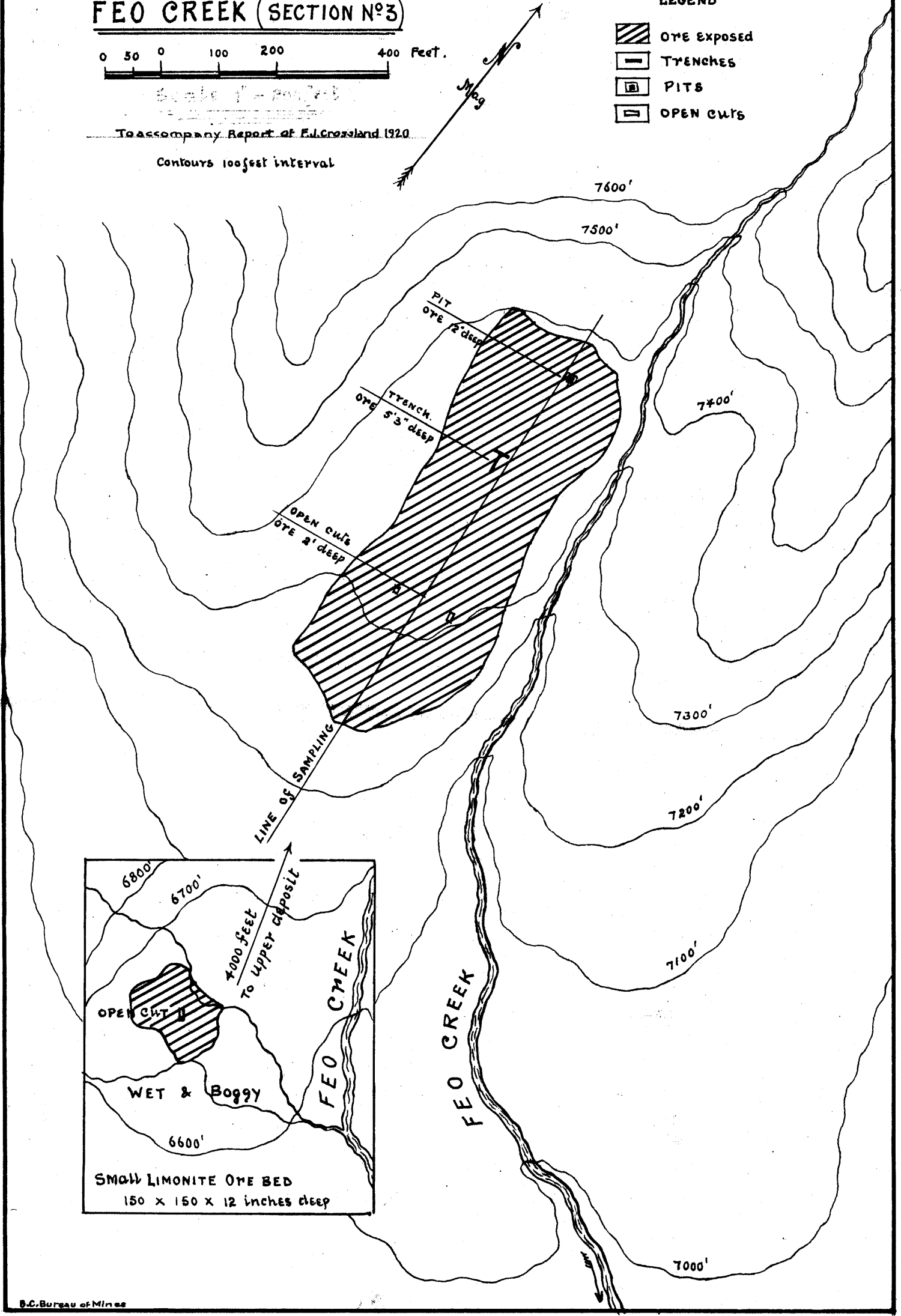
Scale 1" = 100 feet

To accompany Report of E.J. Crossland 1920

Contours 100 feet interval

LEGEND

-  ORE EXPOSED
-  TRENCHES
-  PITS
-  OPEN CUTS



5 1/4

