

920/3W 920-5







(A)

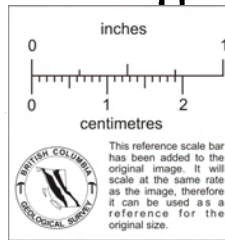
IRON CREEK GROUP (SECTION N° 5)

Scale: 0 250 500 1000 Feet

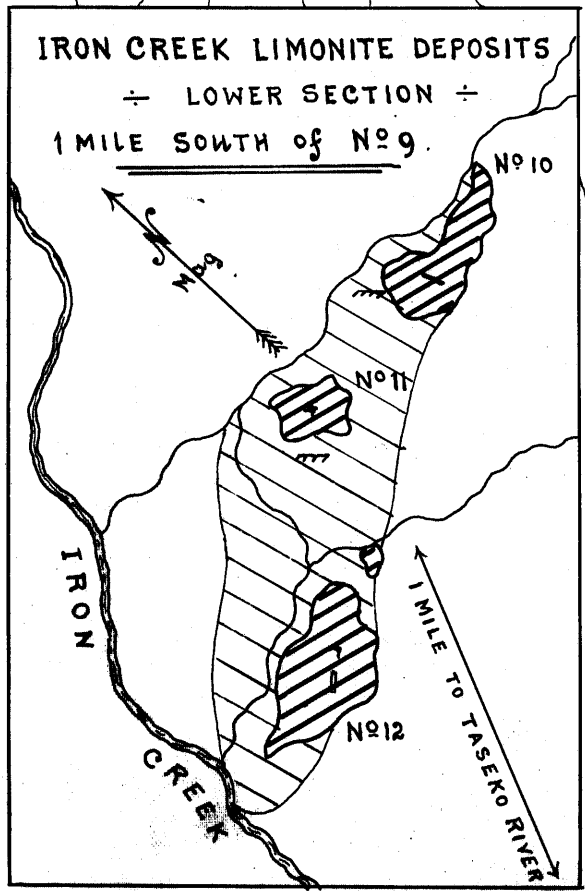
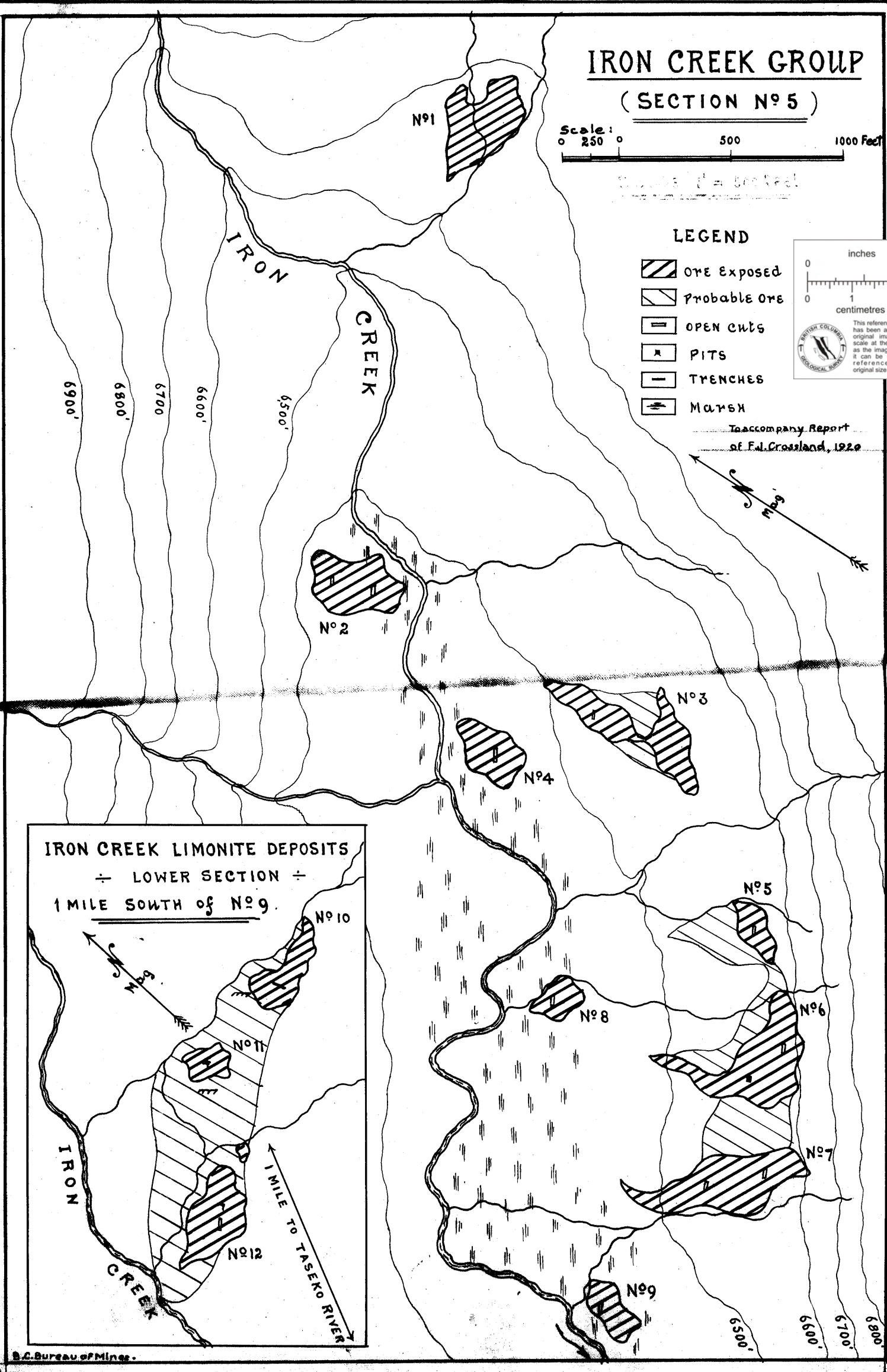

Scale: 0 1 2 inches
0 1 2 centimetres

LEGEND

-  ORE EXPOSED
-  PROBABLE ORE
-  OPEN CUTS
-  PITS
-  TRENCHES
-  MARSH



To accompany Report
of F. J. Crossland, 1929



B. C. Bureau of Mines.

7/14

013110

3 7/16 "